



Produced by the United States Geological Survey

North American Datum of 1983 (NAD83) World Geodetic System of 1984 (WGS84) Projection and 1 000-meter grid/Universal Transverse Mercator, Zone 16S

This map is not a legal document. Boundaries may be generalized for this map scale. Private lands within government reservations may not be shown. Obtain permission before entering private lands.

Imagery: NAIP, June 2020 - June 2020 Roads: U.S. Census Bureau, 2016 - 2019 Roads within US Forest Service with limited Forest Service updates, 2016

Names: GNIS, 1979 - 2022 Hydrography: National Hydrography Dataset, 2002 - 2020 Contours: National Elevation Dataset, 2016 Boundaries: Multiple sources; see metadata file 2017 - 2021 Public Land Survey System: BLM, 2020 Wetlands: FWS National Wetlands Inventory, 1980

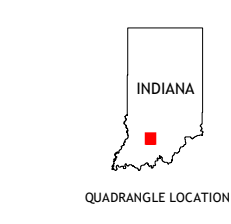
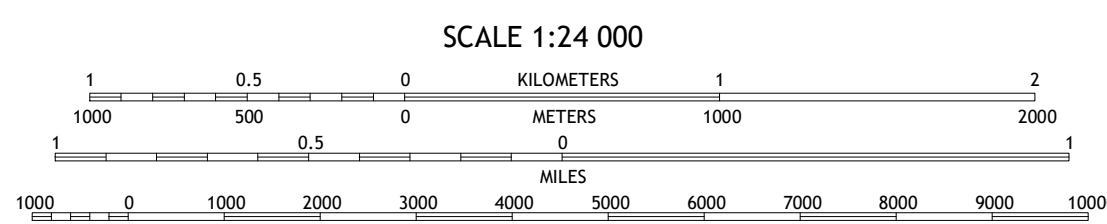
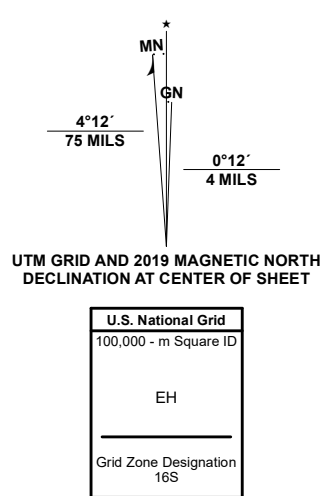
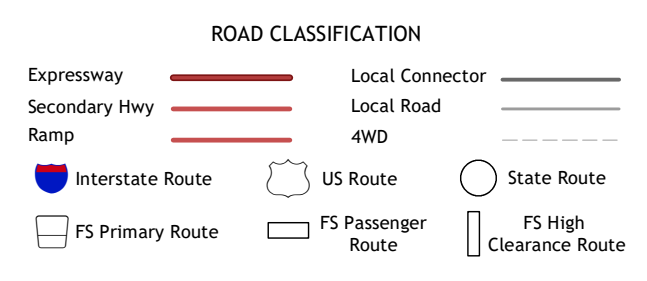


Table with 3 columns and 3 rows showing adjacent quadrangles: 1 Indian Springs, 2 Williams, 3 Bedford West, 4 Shoals, 5 Georgia, 6 Rusk, 7 Hillham, 8 French Lick



Check with local Forest Service unit for current travel conditions and restrictions.

HURON, IN 2022

