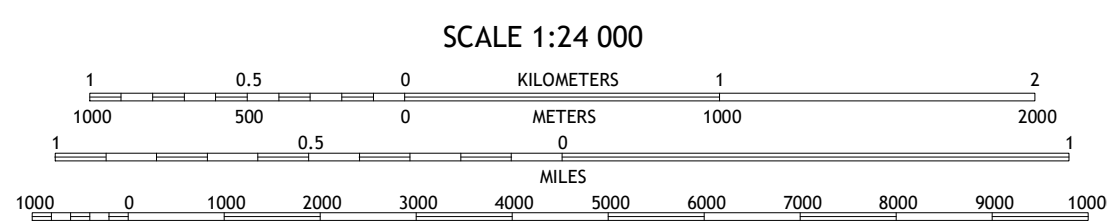

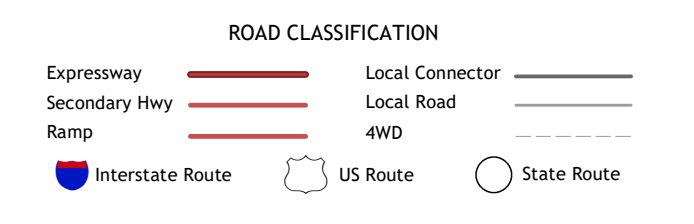


Produced by the United States Geological Survey
North American Datum of 1983 (NAD83)
World Geodetic System of 1984 (WGS84) Projection and
1:000 meter grid/Universal Transverse Mercator, Zone 16S
This map is not a legal document. Boundaries may be
generalized for this map scale. Private lands within government
reservations may not be shown. Obtain permission before
entering private lands.

Imagery: N.A.I.P., June 2020
Roads: U.S. Census Bureau, 2016
Names: GNS, 1979
Hydrography: National Hydrography Dataset, 2003
Contours: National Elevation Dataset, Not Available
Boundaries: Multiple sources, see metadata file, 2019
Public Land Survey System: BLM, 2020
Wetlands: FWS National Wetlands Inventory, 1980



1	2	3
4	5	6
7	8	



- 1 Carmel
- 2 Fishers
- 3 McCordsville
- 4 Indianapolis West
- 5 Cumberland
- 6 Maywood
- 7 Beech Grove
- 8 Acton

