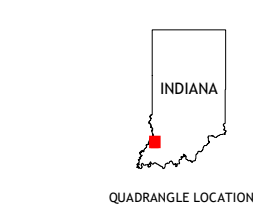
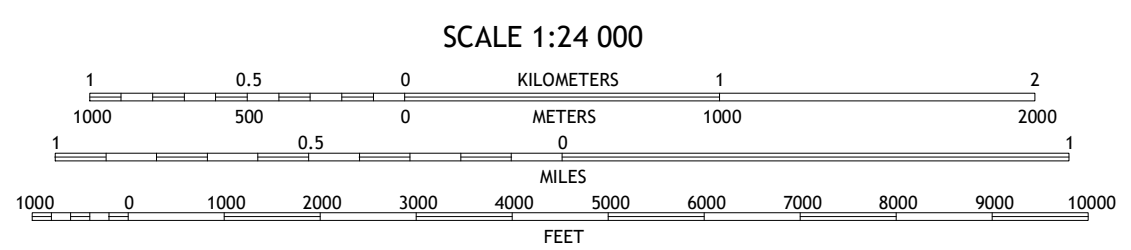
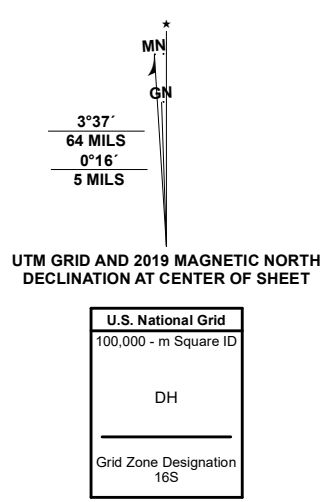


Produced by the United States Geological Survey

North American Datum of 1983 (NAD83) World Geodetic System of 1984 (WGS84) Projection and 1 000-meter grid/Universal Transverse Mercator, Zone 16S This map is not a legal document. Boundaries may be generalized for this map scale. Private lands within government reservations may not be shown. Obtain permission before entering private lands.

Imagery.....NAIP, June 2020 - June 2020 Roads.....U.S. Census Bureau, 2016 2019 Names.....GNIS, 1979 - 2022 Hydrography.....National Hydrography Dataset, 2003 - 2022 Contours.....National Elevation Dataset, 2016 Boundaries.....Multiple sources; see metadata file 2019 - 2021 Public Land Survey System.....BLM, 2020 Wetlands.....FWS National Wetlands Inventory 1980



ADJOINING QUADRANGLES table with 3x3 grid of numbers 1-9.

