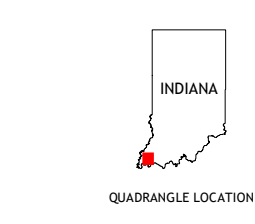
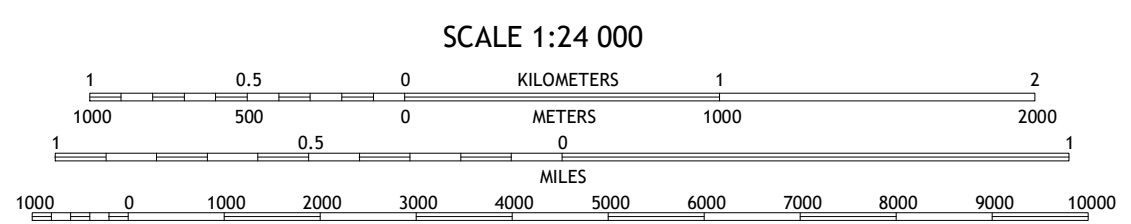



Produced by the United States Geological Survey

North American Datum of 1983 (NAD83) World Geodetic System of 1984 (WGS84) Projection and 1 000-meter grid/Universal Transverse Mercator, Zone 16S

This map is not a legal document. Boundaries may be generalized for this map scale. Private lands within government reservations may not be shown. Obtain permission before entering private lands.

Imagery: NAIP, June 2020 - June 2020; U.S. Census Bureau, 2016 - 2019; Names: GNS, 1979 - 2022; Hydrography: National Hydrography Dataset, 2002 - 2022; Contours: National Elevation Dataset, 2016; Boundaries: Multiple sources; see metadata file, 2019 - 2021; Public Land Survey System: BLM, 2020; Wetlands: FWS National Wetlands Inventory, 1980



ADJOINING QUADRANGLES

1	2	3
4	5	6
7	8	

1 Poseyville
2 Cynthiana
3 Hauptstadt
4 Wadesville
5 Evansville North
6 Caborn
7 West Franklin
8 Evansville South

ROAD CLASSIFICATION

Expressway	Local Connector
Secondary Hwy	Local Road
Ramp	4WD
Interstate Route	US Route
	State Route

CONTOUR INTERVAL 10 FEET
NORTH AMERICAN DATUM OF 1988
This map was produced to conform with the National Geospatial Program US Topo Product Standard.

