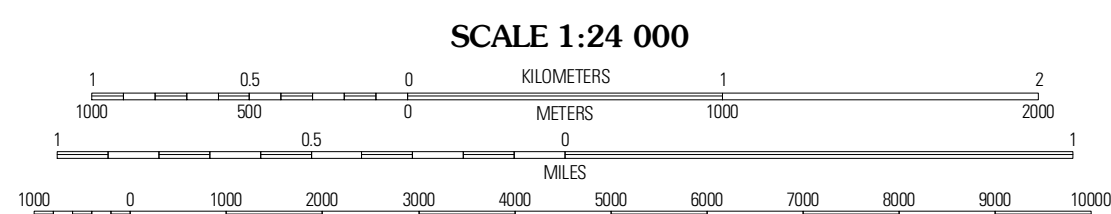

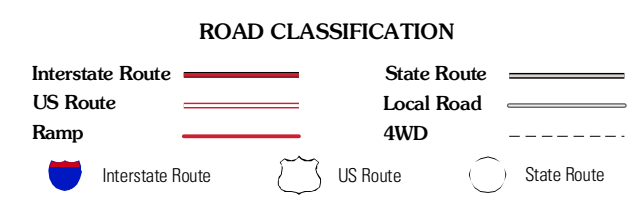
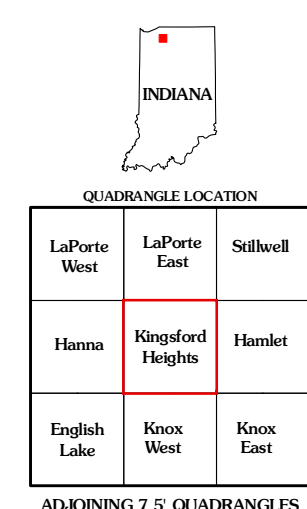




Produced by the United States Geological Survey
North American Datum of 1983 (NAD83)
Roads: US Census Bureau TIGER data with limited USGS updates, 2008
Names: 2008 GNIS, 2008
Hydrography: National Hydrography Dataset, 2008
Contours: National Elevation Dataset, 2007



CONTOUR INTERVAL 5 FEET
NORTH AMERICAN VERTICAL DATUM OF 1988
This map was produced to conform with version 0.5.10 of the draft USGS Standards for 7.5-Minute Quadrangle Maps. A metadata file associated with this product is also draft version 0.5.10



KINGSFORD HEIGHTS, IN
2010