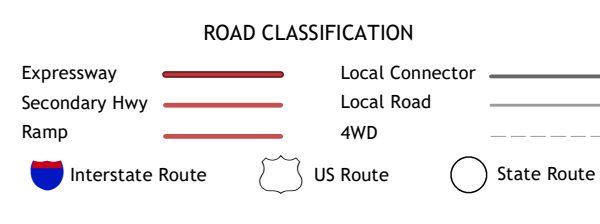
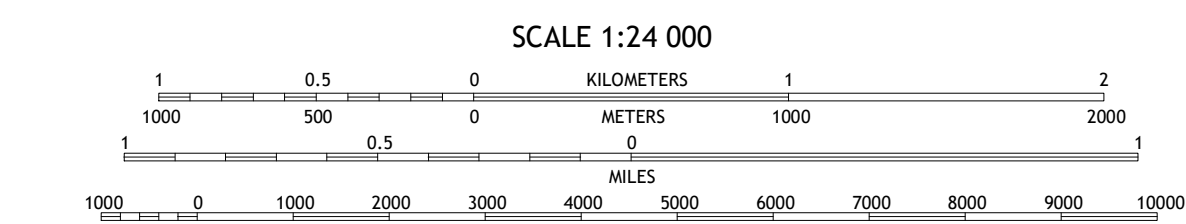
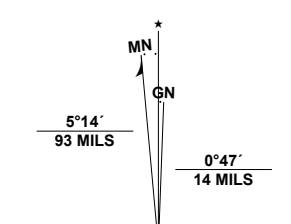


Produced by the United States Geological Survey

North American Datum of 1983 (NAD83)
World Geodetic System of 1984 (WGS84). Projection and
1,000-meter grid: Universal Transverse Mercator, Zone 16T
This map is not a legal document. Boundaries may be
generalized for this map scale. Private lands within government
reservations may not be shown. Obtain permission before
entering private lands.
Imagery:.....NAIP, June 2020 - June 2020
Roads:.....U.S. Census Bureau, 2016 - 2019
Names:.....GNIS, 1979 - 2022
Hydrography:.....National Hydrography Dataset, 2006 -
2019
Contours:.....National Elevation Dataset, 2014
Boundaries:.....Multiple sources: see metadata file 2019 -
2021
Public Land Survey System:.....BLM, 2020
Wetlands:.....FWS National Wetlands Inventory 1980



1	2	3
4	5	6
7	8	

ADJOINING QUADRANGLES

LEESBURG, IN
2022

NSA 1 7 8 4 3 0 3 0 4 6 3 6 2 2 4 5 9 2 8
NGA REF NO. U.S.G.S. X.2.4