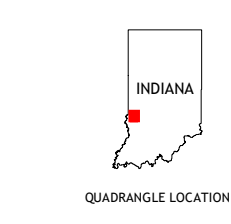
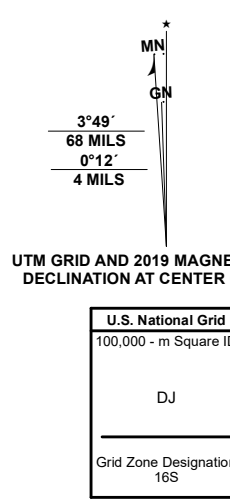


Produced by the United States Geological Survey

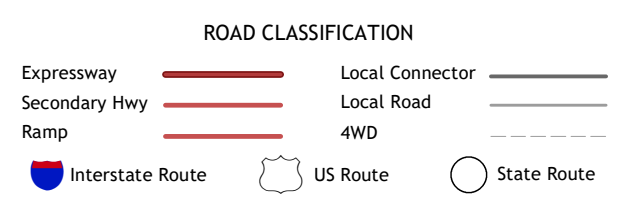
North American Datum of 1983 (NAD83)
World Geodetic System of 1984 (WGS84). Projection and 1 000-meter grid/Universal Transverse Mercator, Zone 16S
This map is not a legal document. Boundaries may be generalized for this map scale. Private lands within government reservations may not be shown. Obtain permission before entering private lands.
Imagery.....NAIP, June 2020 - June 2020
Roads.....U.S. Census Bureau, 2016 - 2019
Names.....GNIS, 1979 - 2022
Hydrography.....National Hydrography Dataset, 2005 - 2019
Contours.....National Elevation Dataset, 2016
Boundaries.....Multiple sources; see metadata file 2019 - 2021
Public Land Survey System.....BLM, 2020
Wetlands.....FWS National Wetlands Inventory 1980



ADJOINING QUADRANGLES

1	2	3
4	5	6
7	8	

- 1 Terre Haute
- 2 Seelyville
- 3 Staunton
- 4 Pimento
- 5 Saline City
- 6 Shelburn
- 7 Hymera
- 8 Jasonville



LEWIS, IN 2022

