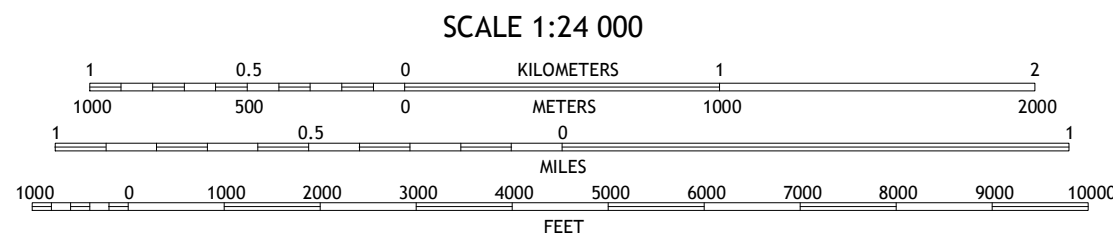






Imagery.....	NAIP, July 2016	October 2016
Roads.....	U.S. Census Bureau, 2016	2019
Names.....		GNIS, 1979
Hydrography.....	National Hydrography Dataset, 2002	2018
Contours.....	National Elevation Dataset, 2010	2018
Boundaries.....	Multiple sources; see metadata file 2017	2018
Public Land Survey System.....		BLM, 1980
Wetlands.....	FWS National Wetlands Inventory	2018






INDIANA

QUADRANGLE LOCATION

ROAD CLASSIFICATION

Expressway		Local Connector	
Secondary Hwy		Local Road	
Ramp		4WD	

 Interstate Route
  US Route
  State Route

LUCERNE, IN
2019

