USGS
science for a changing world

U.S. DEPARTMENT OF THE INTERIOR
U.S. GEOLOGICAL SURVEY

The National Map
US Topo

MADISON EAST QUADRANGLE
INDIANA-KENTUCKY
7.5-MINUTE SERIES

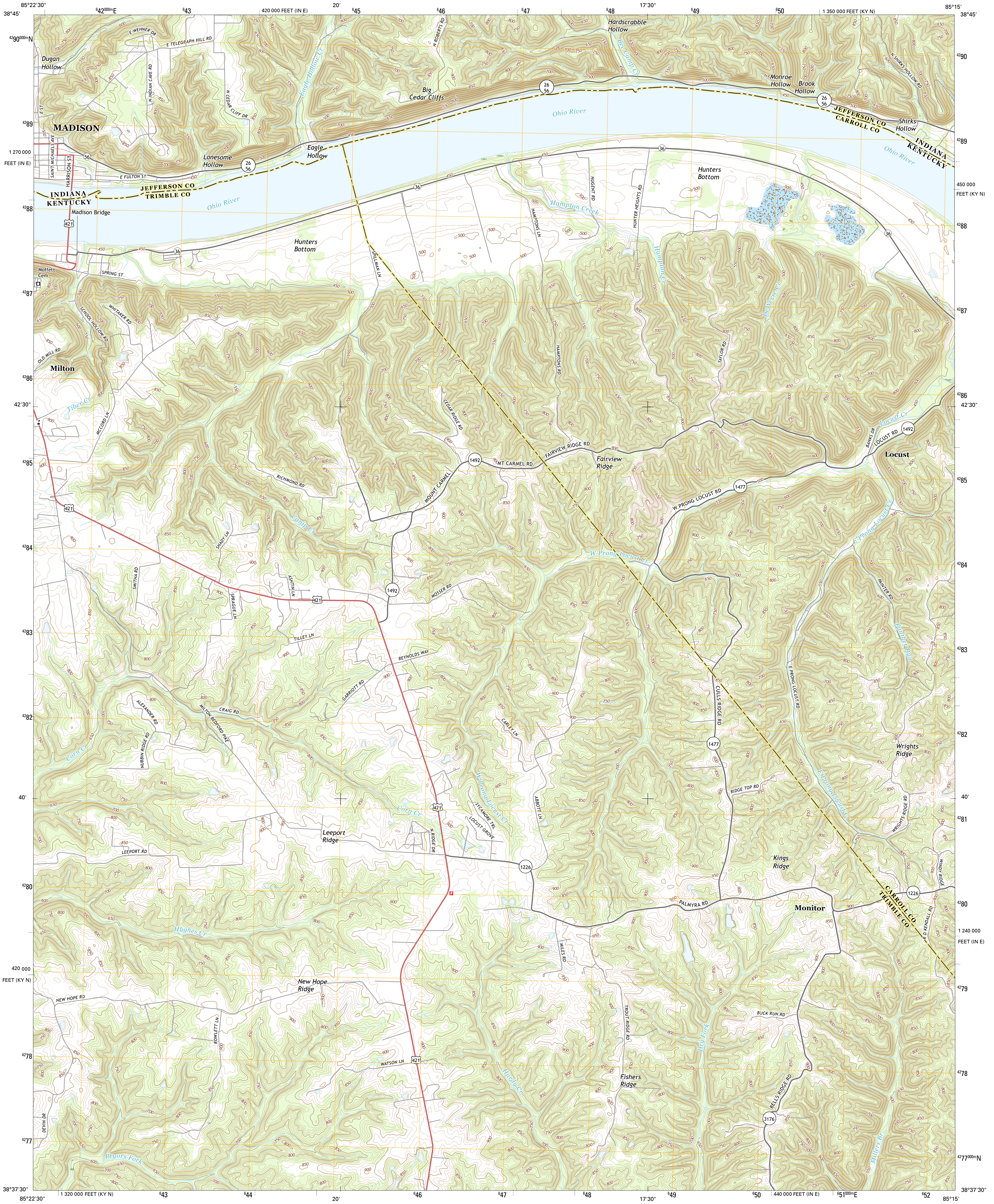
85°22'30"
38°45'
⁶42⁰⁰⁰ᵐE
⁶43
420 000 FEET (IN E)
20'
⁶45
⁶46
⁶47
⁶48
17'30"
⁶49
⁶50
1 350 000 FEET (KY N)
85°15'
⁴²90⁰⁰⁰ᵐN
⁴²89
⁴²88
⁴²87
⁴²86
⁴²85
⁴²84
⁴²83
⁴²82
⁴²81
⁴²80
⁴²79
⁴²78
⁴²77⁰⁰⁰ᵐN
42'30"
40'
1 270 000 FEET (IN E)
450 000 FEET (KY N)
1 240 000 FEET (IN E)
420 000 FEET (KY N)
38°37'30"
1 320 000 FEET (KY N)
440 000 FEET (IN E)
⁶51⁰⁰⁰ᵐE
⁶52
MADISON
Dugan Hollow
E WEHNER DR
E TELEGRAPH HILL RD
N INDIAN CAVE RD
N CEDAR CLIFF DR
Eagle Hollow Cr
N ROBERTS RD
Big Cedar Cliffs
Hardscrabble Hollow
Bee Camp Cr
Monroe Hollow
Brook Hollow
N SHIRKS HOLLOW RD
Shirks Hollow
E ST
SAINT MICHAELS AVE
HARRISON ST
E FULTON ST
Lonesome Hollow
Eagle Hollow
Ohio River
JEFFERSON CO
TRIMBLE CO
CARROLL CO
INDIANA
KENTUCKY
Madison Bridge
Hunters Bottom
SPILLMAN LN
HAMPTONS LN
NUGENT RD
HUNTER HEIGHTS RD
Hampton Creek
Hampton Cr
DeWeese Cr
Moffett Cem
SPRING ST
SCHOOL HOLLOW RD
WHITAKER RD
OLD MILL RD
Milton
Tiber Cr
MCCORD LN
HAMPTONS RD
TAYLOR RD
CEDAR RIDGE RD
Locust Cr
BANKS DR
LOCUST RD
Locust
FAIRVIEW RIDGE RD
MT CARMEL RD
Fairview Ridge
MOUNT CARMEL
RICHMOND RD
W PRONG LOCUST RD
E Prong Locust Cr
W Prong Locust Cr
Camp Cr
SHADY LN
SMITHA RD
ASHTIN LN
SPRAGUE LN
MOSSER RD
PAINTER RD
Panther Run
TILLEY LN
REYNOLDS WAY
GARRIOTT RD
CULLS RIDGE RD
E PRONG LOCUST RD
ALEXANDER RD
CRAIG RD
MILTON BEDFORD PIKE
CARLEY LN
NUBBIN RIDGE RD
Corn Cr
Wrights Ridge
RIDGE TOP RD
WRIGHTS RIDGE RD
SYCAMORE TRL
LOCUST GROVE
N RIDGE DR
ABBOTT LN
Leeport Ridge
LEEPORT RD
Kings Ridge
WINDY RIDGE
PALMYRA RD
Monitor
R D KENDALL RD
Hughes Cr
MILES RD
New Hope Ridge
NEW HOPE RD
BUCK RUN RD
TROUT RIDGE RD
Dry Fork
ROWLETT LN
WATSON LN
Hardy Cr
Fishers Ridge
BELLS RIDGE RD
DEVIN DR
Millers Br
Pryors Fork
26
56
36
421
1492
1477
1226
3176

Produced by the United States Geological Survey
North American Datum of 1983 (NAD83)
World Geodetic System of 1984 (WGS84). Projection and
1 000-meter grid: Universal Transverse Mercator, Zone 16S
10 000-foot ticks: Kentucky Coordinate System of 1983 (north zone), Indiana Coordinate System of 1983 (east zone)

This map is not a legal document. Boundaries may be generalized for this map scale. Private lands within government reservations may not be shown. Obtain permission before entering private lands.

Imagery	NAIP, August 2014
Roads	U.S. Census Bureau, 2015 - 2016
Names	GNIS, 2016
Hydrography	National Hydrography Dataset, 2014
Contours	National Elevation Dataset, 2002
Boundaries	Multiple sources; see metadata file 1972 - 2016
Public Land Survey System	BLM, 2015
Wetlands	FWS National Wetlands Inventory 1977 - 2014


MN
GN
5° 5´
90 MILS
1° 3´
19 MILS

UTM GRID AND 2016 MAGNETIC NORTH DECLINATION AT CENTER OF SHEET

U.S. National Grid
100,000-m Square ID
FH
Grid Zone Designation
16S

SCALE 1:24 000

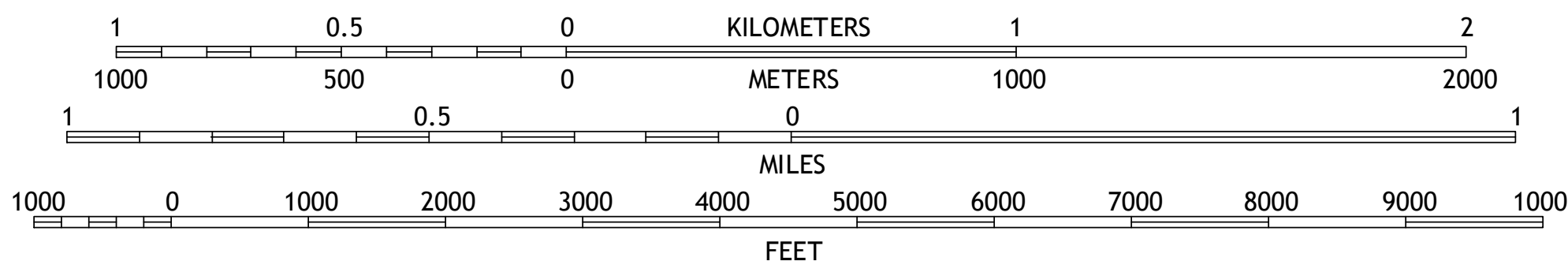
1
0.5
0
KILOMETERS
1
2
1000
500
0
METERS
1000
2000
1
0.5
0
MILES
1
1000
0
1000
2000
3000
4000
5000
6000
7000
8000
9000
10000
FEET

CONTOUR INTERVAL 10 FEET
NORTH AMERICAN VERTICAL DATUM OF 1988

This map was produced to conform with the
National Geospatial Program US Topo Product Standard, 2011.
A metadata file associated with this product is draft version 0.6.19

QUADRANGLE LOCATION

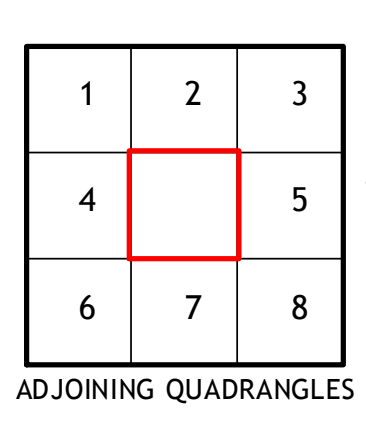

ADJOINING QUADRANGLES

1 Clifty Falls
2 Canaan
3 Bennington
4 Madison West
5 Carrollton
6 Bethlehem
7 Bedford
8 Campbellsburg

ROAD CLASSIFICATION

Expressway	Local Connector
Secondary Hwy	Local Road
Ramp	4WD

Interstate Route
US Route
State Route

MADISON EAST, IN-KY
2016

NSN. 7643016366282
NGA REF NO. USGSX24K27185