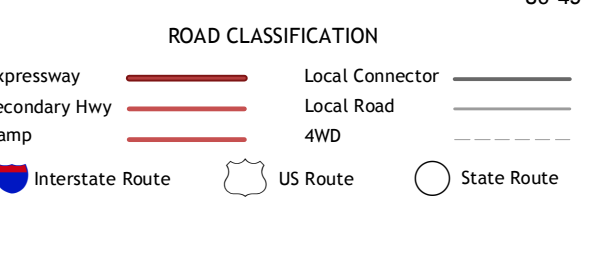
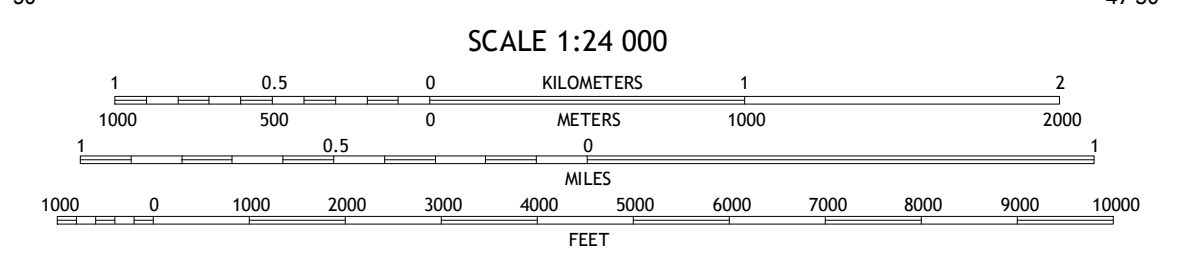
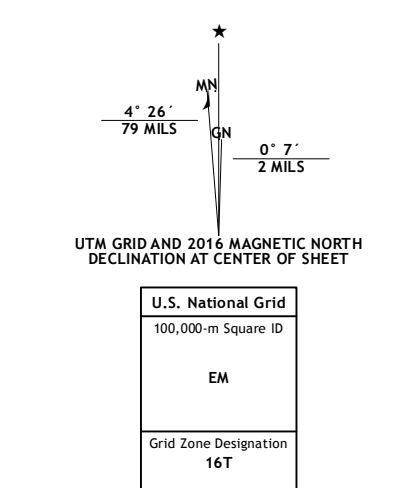


Produced by the United States Geological Survey
North American Datum of 1983 (NAD83)
World Geodetic System of 1984 (WGS84) Projection and
1 000-meter grid: Universal Transverse Mercator, Zone 16T
10 000-foot ticks: Indiana Coordinate System of 1983 (west zone)

This map is not a legal document. Boundaries may be generalized for this map scale. Private lands within government reservations may not be shown. Obtain permission before entering private lands.

Imagery.....NAIP, December 2014
Roads.....U.S. Census Bureau, 2015 - 2016
Names.....GNIS, 2016
Hydrography.....National Hydrography Dataset, 2014
Contours.....National Elevation Dataset, 2016
Boundaries.....Multiple sources; see metadata file 1972 - 2016
Public Land Survey System.....BLM, 2015
Wetlands.....FWS National Wetlands Inventory 1977 - 2014



| | | | |
|---|---|----------------------|--------------------|
| 1 | 2 | 3 | 1 New Buffalo West |
| 4 | 5 | 2 New Buffalo East | |
| 6 | 7 | 3 Michigan City West | |
| 8 | 8 | 4 Michigan City East | |
| | | 5 Springfield | |
| | | 6 Westville | |
| | | 7 LaPorte West | |
| | | 8 LaPorte East | |

