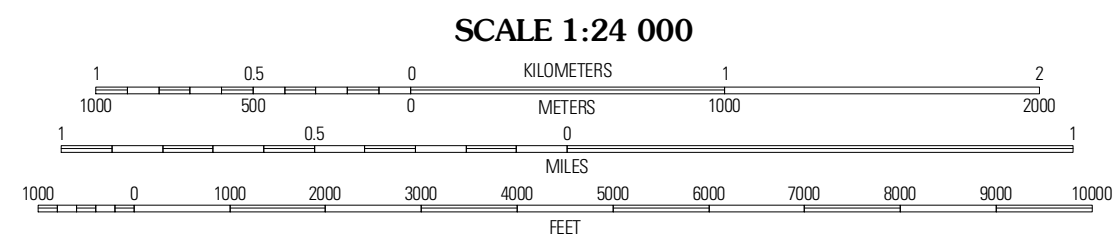
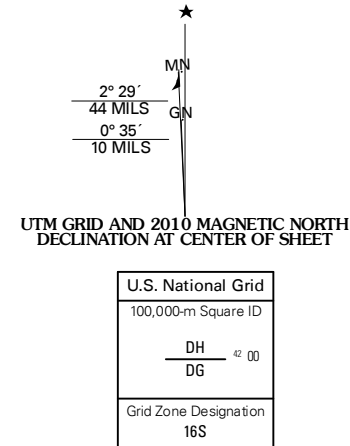




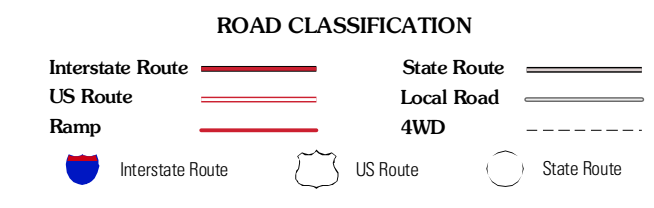
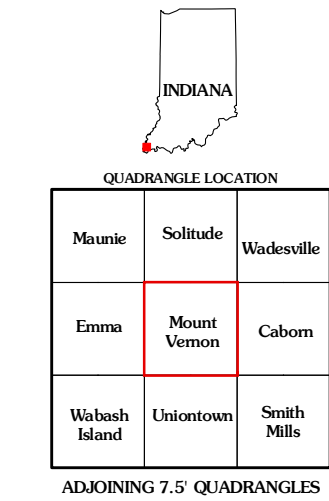
Produced by the United States Geological Survey
North American Datum of 1983 (NAD83)
World Geodetic System of 1984 (WGS84). Projection and
1 000-foot ticks: Indiana Coordinate System of 1983
(west zone) and Kentucky Coordinate System of 1983
(south zone)

Imagery: NAIIP, August 2008
Roads: US Census Bureau TIGER data with limited USGS updates, 2004 - 2005
Names: GNIS, 2008
Hydrography: National Hydrography Dataset, 2008
Contours: National Elevation Dataset, 2002



CONTOUR INTERVAL 10 FEET
NORTH AMERICAN VERTICAL DATUM OF 1988

This map was produced to conform with version 0.5.10 of the draft USGS Standards for 7.5-Minute Quadrangle Maps. A metadata file associated with this product is also draft version 0.5.10



MOUNT VERNON, IN-KY
2010