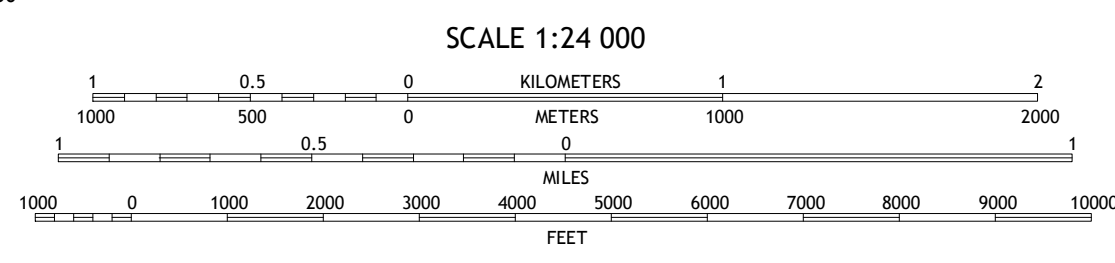
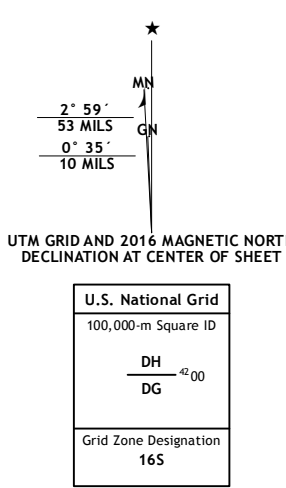


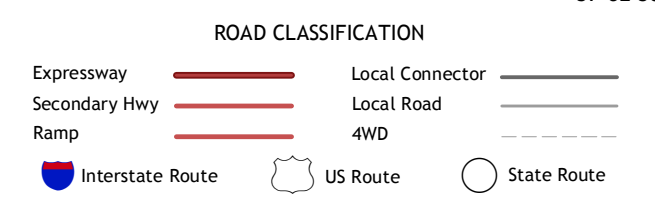
Produced by the United States Geological Survey North American Datum of 1983 (NAD83) World Geodetic System of 1984 (WGS84) Projection and 10 000-foot ticks: Indiana Coordinate System of 1983 (west zone), Kentucky Coordinate System of 1983 (south zone)

This map is not a legal document. Boundaries may be generalized for this map scale. Private lands within government reservations may not be shown. Obtain permission before entering private lands.

Imagery: N.A.I.P., December 2014 U.S. Census Bureau, 2015 - 2016 Names: GNIS, 2016 Hydrography: National Hydrography Dataset, 2014 Contours: National Elevation Dataset, 2016 Boundaries: Multiple sources; see metadata file 1972 - 2016 Public Land Survey System: BLM, 2015 Wetlands: FWS National Wetlands Inventory 1977 - 2014



CONTOUR INTERVAL 10 FEET NORTH AMERICAN VERTICAL DATUM OF 1988 This map was produced to conform with the National Geospatial Program US Topo Product Standard, 2011. A metadata file associated with this product is draft version 0.6.19



ADJOINING QUADRANGLES table with 8 cells containing numbers 1-8 and corresponding place names: 1 Maunie, 2 Solitude, 3 Wadesville, 4 Emma, 5 Caborn, 6 Wabash Island, 7 Uniontown, 8 Smith Mills

MOUNT VERNON, IN-KY 2016

