U.S. DEPARTMENT OF THE INTERIOR
U. S. GEOLOGICAL SURVEY

The National Map
US Topo

NEW BELLSVILLE QUADRANGLE
INDIANA
7.5-MINUTE SERIES

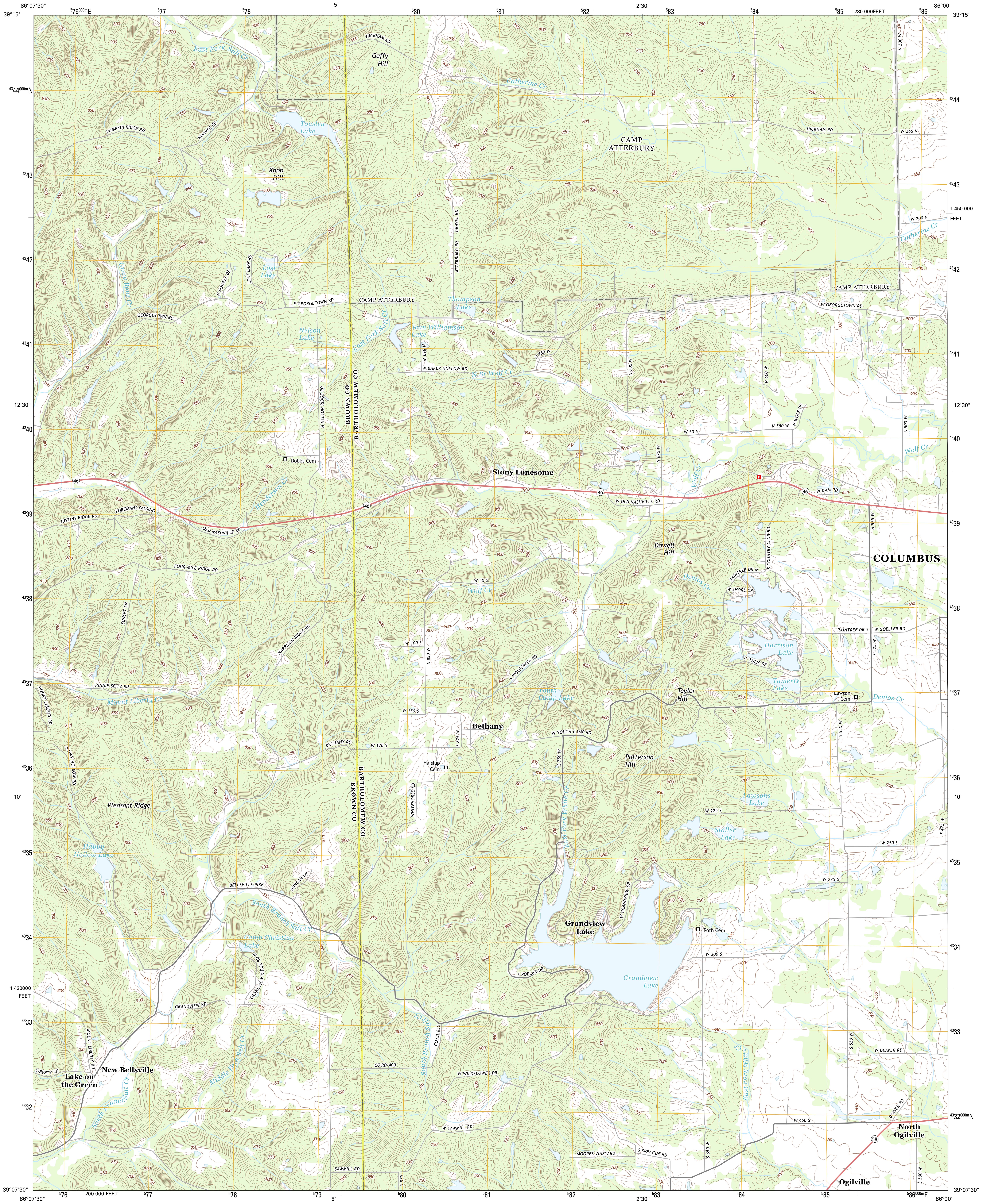
86°07'30"
39°15'
576000mE
577
578
5'
580
581
582
2'30"
583
584
585
230 000FEET
586
86°00'
4344000mN
4343
4342
4341
12'30"
4340
4339
4338
4337
4336
10'
4335
4334
4333
4332000mN
1 450 000 FEET
1 420000 FEET
39°07'30"
200 000 FEET
579
586000mE
East Fork Salt Cr
Guffy Hill
HICKHAM RD
Catherine Cr
PUMPKIN RIDGE RD
HOOVER RD
Tousley Lake
Knob Hill
CAMP ATTERBURY
W 265 N
W 200 N
GRAVEL RD
ATTERBURG RD
N 500 W
N POWELL DR
LOST LAKE RD
Lost Lake
Gnaw Bone Cr
E GEORGETOWN RD
GEORGETOWN RD
Thompson Lake
W GEORGETOWN RD
Nelson Lake
Jean Williamson Lake
N 850 W
W BAKER HOLLOW RD
N Br Wolf Cr
N 750 W
N 700 W
N 600 W
N WOLF DR
N 580 W
W 50 N
N NELSON RIDGE RD
BROWN CO
BARTHOLOMEW CO
Dobbs Cem
Stony Lonesome
N 675 W
Wolf Cr
46
W OLD NASHVILLE RD
W DAM RD
Henderson Cr
FOREMANS PASSING
JUSTINS RIDGE RD
OLD NASHVILLE RD
N 525 W
S COUNTRY CLUB RD
Dowell Hill
COLUMBUS
FOUR MILE RIDGE RD
W 50 S
Denios Cr
RAINTREE DR N
W SHORE DR
RAINTREE DR S
W GOELLER RD
SUNSET LN
HARRISON RIDGE RD
W 100 S
S 850 W
Harrison Lake
W TULIP DR
S 525 W
S WOLFCREEK RD
Tamerix Lake
RINNIE SEITZ RD
Youth Camp Lake
Taylor Hill
Lawton Cem
Denios Cr
MOUNT LIBERTY RD
Mount Liberty Cr
W 150 S
Bethany
W YOUTH CAMP RD
S 550 W
BETHANY RD
W 170 S
S 825 W
HAPPY HOLLOW RD
Haislup Cem
S 750 W
Patterson Hill
WHITEHORSE RD
Pleasant Ridge
Lawsons Lake
W 225 S
East Fork White Cr
Staller Lake
W 250 S
S 475 W
Happy Hollow Lake
W 275 S
BELLSVILLE PIKE
DUNCAN LN
South Branch Salt Cr
W GRANDVIEW DR
Grandview Lake
Roth Cem
Camp Christina Lake
N GRANDVIEW RIDGE RD
W 300 S
S POPLAR DR
GRANDVIEW RD
CO RD-850
South Branch Salt Cr
MOUNT LIBERTY RD
W DEAVER RD
CO RD-400
W WILDFLOWER DR
LIBERTY LN
Lake on the Green
New Bellsville
Middle Fork Salt Cr
DEAVER RD
W SAWMILL RD
W 450 S
58
North Ogilville
MOORES VINEYARD
S SPRAGUE RD
S 650 W
SAWMILL RD
S 875
S 500 W
Ogilville

Produced by the United States Geological Survey
North American Datum of 1983 (NAD83)
World Geodetic System of 1984 (WGS84). Projection and
1 000-meter grid: Universal Transverse Mercator, Zone 16S
10 000-foot ticks: Indiana Coordinate System of 1983 (east zone)

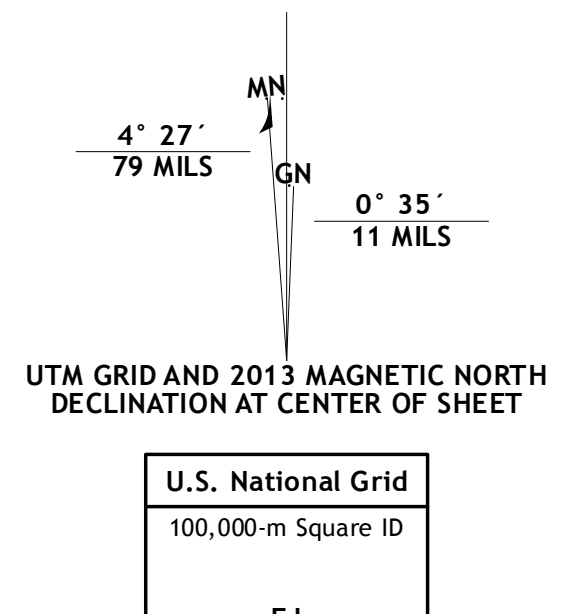
MN
GN
4° 27´
79 MILS
0° 35´
11 MILS

UTM GRID AND 2013 MAGNETIC NORTH
DECLINATION AT CENTER OF SHEET

U.S. National Grid
100,000-m Square ID
EJ
Grid Zone Designation 16S

Imagery....................NAIP, June 2012
Roads....................©2006-2012 TomTom
Names....................GNIS, 2013
Hydrography....................National Hydrography Dataset, 2012
Contours....................National Elevation Dataset, 2004
Boundaries....................Census, IBWC, IBC, USGS, 1972 - 2012

SCALE 1:24 000

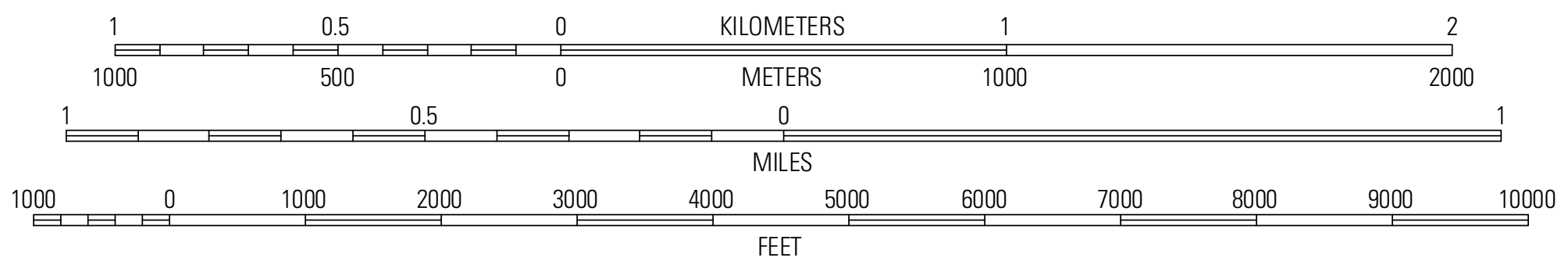
1
0.5
0
KILOMETERS
1
2
1000
500
0
METERS
1000
2000
1
0.5
0
MILES
1
1000
0
1000
2000
3000
4000
5000
6000
7000
8000
9000
10000
FEET

CONTOUR INTERVAL 10 FEET
NORTH AMERICAN VERTICAL DATUM OF 1988

This map was produced to conform with the
National Geospatial Program US Topo Product Standard, 2011.
A metadata file associated with this product is draft version 0.6.11

QUADRANGLE LOCATION

Beanblossom	Nineveh	Edinburgh
Nashville	New Bellsville	Columbus
Story	Waymansville	Jonesville

ADJOINING 7.5' QUADRANGLES

ROAD CLASSIFICATION

Expressway	▬	Local Connector	▬
Secondary Hwy	▬	Local Road	▬
Ramp	▬	4WD	- - -

Interstate Route   US Route   ○ State Route

NEW BELLSVILLE, IN
2013