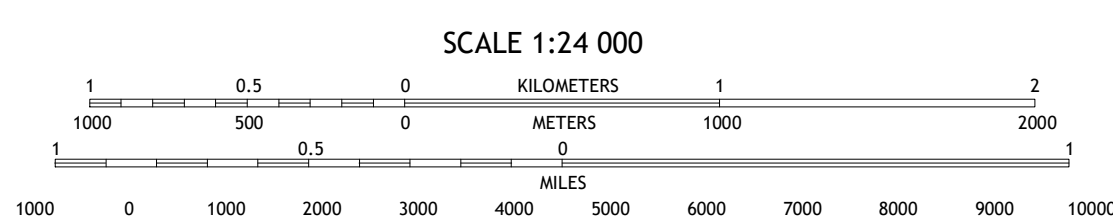

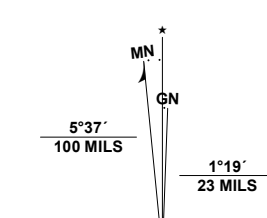


Produced by the United States Geological Survey

North American Datum of 1983 (NAD83) World Geodetic System of 1984 (WGS84) Projection and 1 000-meter grid/Universal Transverse Mercator, Zone 16S This map is not a legal document. Boundaries may be generalized for this map scale. Private lands within government reservations may not be shown. Obtain permission before entering private lands.

Imagery: NAIP, June 2020 - June 2020 U.S. Census Bureau, 2016 2019 Names: GNS, 1979 - 2022 Hydrography: National Hydrography Dataset, 2003 - 2018 Contours: National Elevation Dataset, 2016 Boundaries: Multiple sources; see metadata file 2019 - 2021 Public Land Survey System: BLM, 2020 Wetlands: FWS National Wetlands Inventory 1980



CONTOUR INTERVAL 10 FEET NORTH AMERICAN VERTICAL DATUM OF 1988 This map was produced to conform with the National Geospatial Program US Topo Product Standard.



ADJOINING QUADRANGLES table with 8 cells containing numbers 1-8 and corresponding place names: 1 Brownsville, 2 Liberty, 3 Fairhaven, 4 Everton, 5 College Corner, 6 Brookville, 7 Whitcomb, 8 Reily

