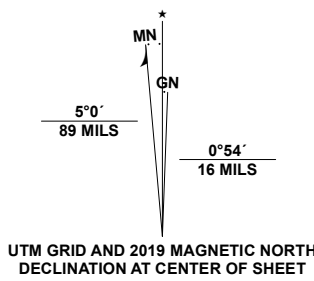


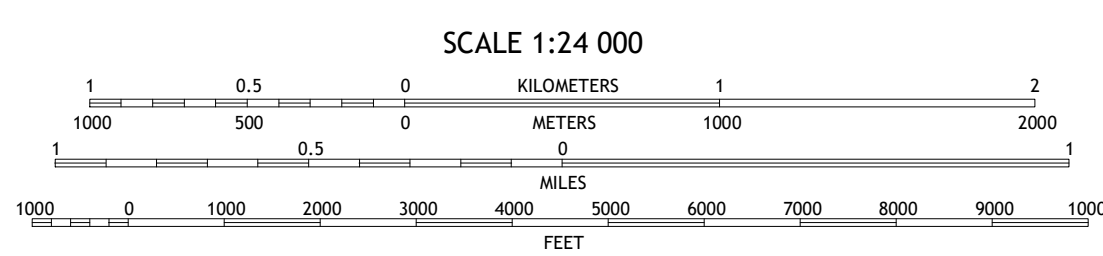

**Produced by the United States Geological Survey**

North American Datum of 1983 (NAD83)  
World Geodetic System of 1984 (WGS84), Projection and  
1 000-meter grid/Universal Transverse Mercator, Zone 16S  
This map is not a legal document. Boundaries may be  
generalized for this map scale. Private lands within government  
reservations may not be shown. Obtain permission before  
entering private lands.

Imagery.....NAIP, June 2020 - June 2020  
Roads.....U.S. Census Bureau, 2016  
Names.....GNIS, 1979-2022  
Hydrography.....National Hydrography Dataset, 2022  
Contours.....National Elevation Dataset, 2016  
Boundaries.....Multiple sources; see metadata file, 2019-2021  
Public Land Survey System.....BLM, 2020  
Wetlands.....FWS National Wetlands Inventory, 1980



UTM GRID AND 2019 MAGNETIC NORTH  
DECLINATION AT CENTER OF SHEET



CONTOUR INTERVAL 10 FEET  
NORTH AMERICAN VERTICAL DATUM OF 1988  
This map was produced to conform with the  
National Geospatial Program US Topo Product Standard.



QUADRANGLE LOCATION

1	2	3
4	5	6
7	8	

- 1 Blocher
- 2 Kent
- 3 Madison West
- 4 Onisco
- 5 Bethlehem
- 6 Charlestown
- 7 Owen
- 8 Le Grange

ROAD CLASSIFICATION	
	Expressway
	Secondary Hwy
	Ramp
	Local Connector
	Local Road
	4WD
	Interstate Route
	US Route
	State Route



NSN 7 5 3 0 3 3 8 5 3 6 6  
X 2 4 K 3 1 8 7 7  
NGA REF NO. U.S.G.S. X.2.4.K.3.1.8.7.7