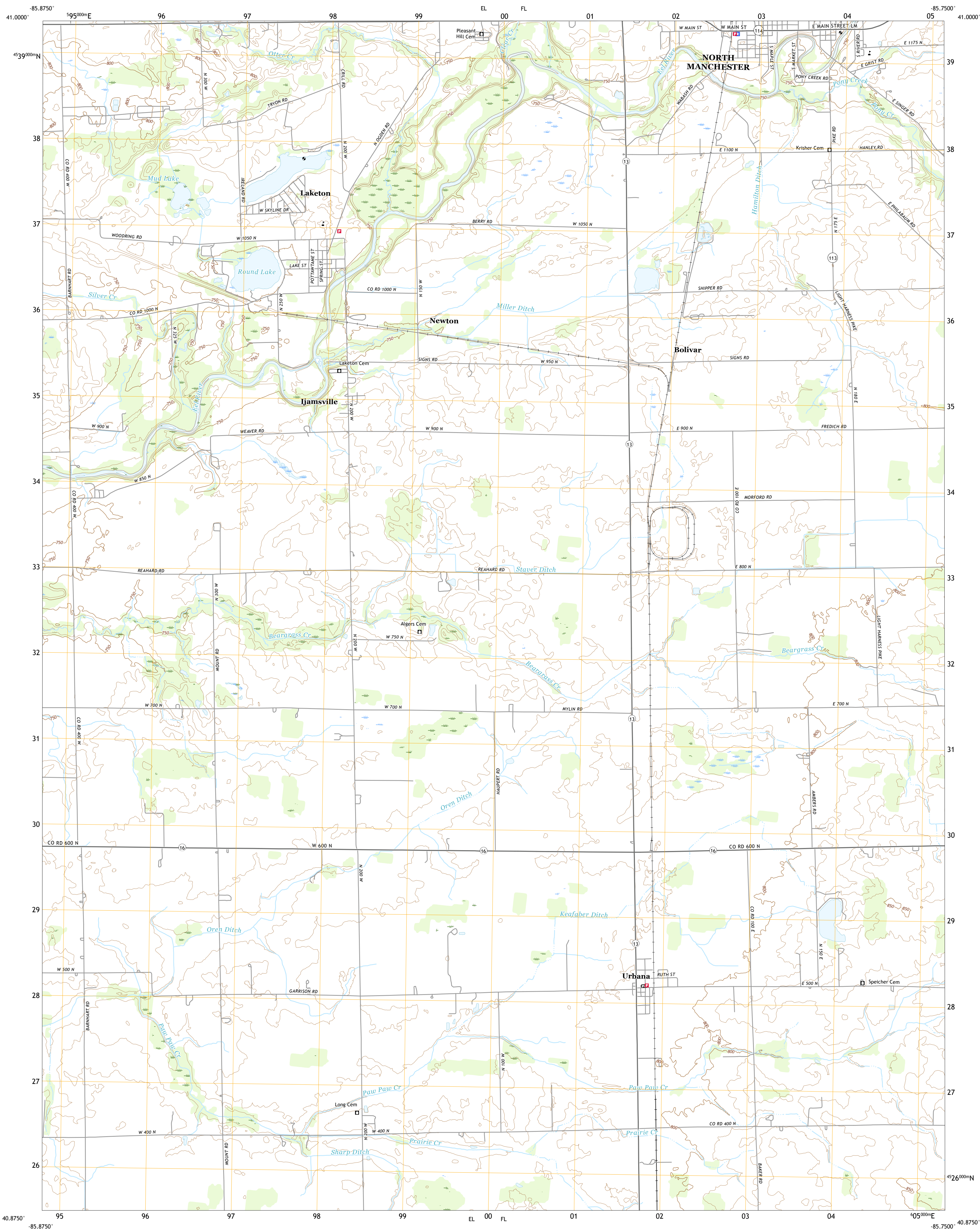




U.S. DEPARTMENT OF THE INTERIOR
U.S. GEOLOGICAL SURVEY



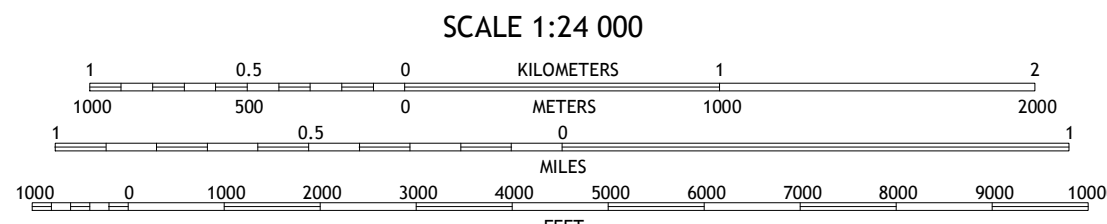
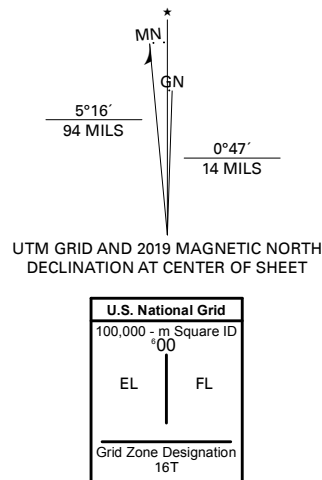
NORTH MANCHESTER SOUTH QUADRANGLE
INDIANA - WABASH COUNTY
7.5-MINUTE SERIES



Produced by the United States Geological Survey

North American Datum of 1983 (NAD83)
World Geodetic System of 1984 (WGS84) - Projection and
1 000-meter grid/Universal Transverse Mercator, Zone 16T
This map is not a legal document. Boundaries may be
generalized for this map scale. Private lands within government
reservations may not be shown. Obtain permission before
entering private lands.

Imagery.....NAIP, June 2016 - October 2016
Roads.....U.S. Census Bureau, 2016
Names.....GNIS, 1979
Hydrography.....National Hydrography Dataset,
2012
Contours.....National Elevation Dataset,
2014
Boundaries.....Multiple sources: see metadata file, 2017
Public Land Survey System.....BLM, 2018
Wetlands.....FWS National Wetlands Inventory, 1980



1	2	3
4	5	6
7	8	9

- 1 Silver Lake
- 2 North Manchester North
- 3 South Whitley West
- 4 Rouns
- 5 Servia
- 6 Richvalley
- 7 Wabash
- 8 Lagro

ROAD CLASSIFICATION	
Expressway	Local Connector
Secondary Hwy	Local Road
Ramp	4WD
Interstate Route	US Route
	State Route

NORTH MANCHESTER SOUTH, IN
2019

