

Produced by the United States Geological Survey

North American Datum of 1983 (NAD83) World Geodetic System of 1984 (WGS84) Projection and 1 000-meter grid/Universal Transverse Mercator, Zone 16S

This map is not a legal document. Boundaries may be generalized for this map scale. Private lands within government reservations may not be shown. Obtain permission before entering private lands.

Imagery: N.A.I.P., June 2020 - June 2020 U.S. Census Bureau, 2016-2019 Names: GNS, 1979-2022 Hydrography: National Hydrography Dataset, 2002-2022 Contours: National Elevation Dataset, Not Available Boundaries: Multiple sources; see metadata file 2019-2021 Public Land Survey System: BLM, 2020 Wetlands: National Wetlands Inventory 1980

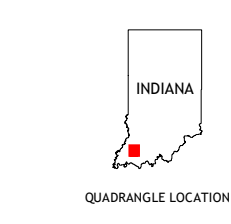
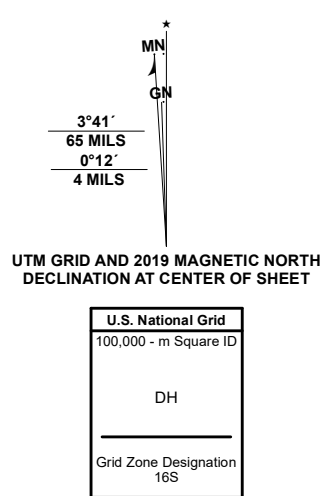
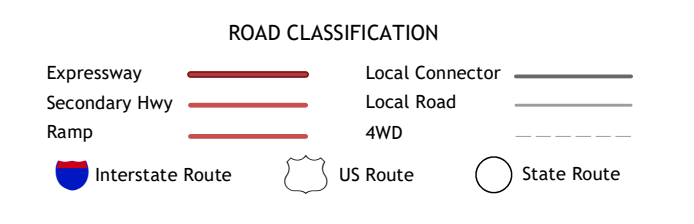


Table with 8 columns and 8 rows showing adjacent quadrangles.



CONTOUR INTERVAL 10 FEET NORTH AMERICAN VERTICAL DATUM OF 1988

This map was produced to conform with the National Geospatial Program US Topo Product Standard.

