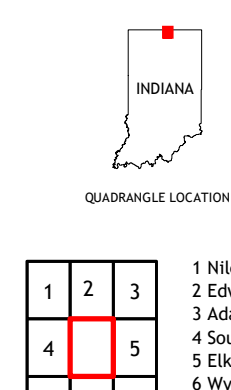
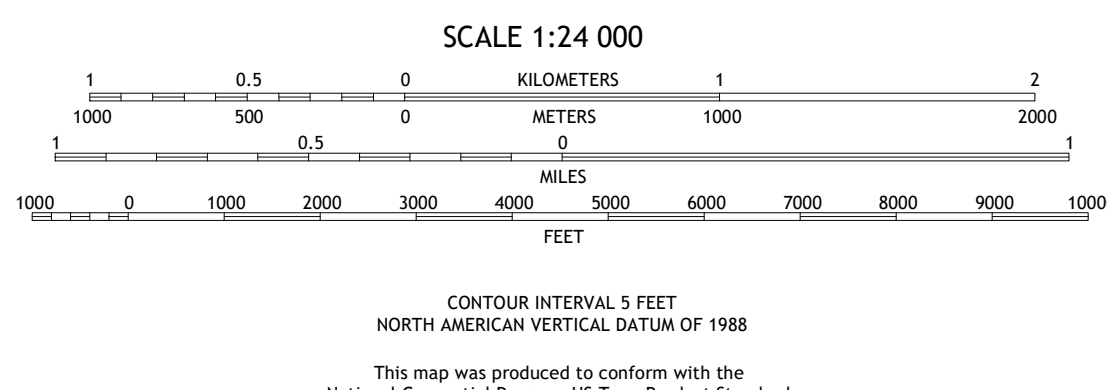



Produced by the United States Geological Survey  
North American Datum of 1983 (NAD83)  
World Geodetic System of 1984 (WGS84). Projection and  
1 000-meter grid/Universal Transverse Mercator, Zone 16T  
This map is not a legal document. Boundaries may be  
generalized for this map scale. Private lands within government  
reservations may not be shown. Obtain permission before  
entering private lands.

Imagery.....NAIP, June 2020 - June 2020  
Roads.....U.S. Census Bureau, 2016 - 2019  
Names.....GNIS, 1979 - 2022  
Hydrography.....National Hydrography Dataset, 2007 - 2019  
Contours.....National Elevation Dataset, 2014  
Boundaries.....Multiple sources: see metadata file, 2019 - 2021  
Public Land Survey System.....BLM, 2020  
Wetlands.....FWS National Wetlands Inventory 1980



**ROAD CLASSIFICATION**

Expressway	Local Connector
Secondary Hwy	Local Road
Ramp	4WD
Interstate Route	US Route
	State Route

1	2	3
4	5	6
7	8	

ADJOINING QUADRANGLES

- 1 Niles East
- 2 Adamsburg
- 3 South Bend East
- 4 Elkhart
- 5 Elkhart
- 6 Wyatt
- 7 Wakarusa
- 8 Foraker

