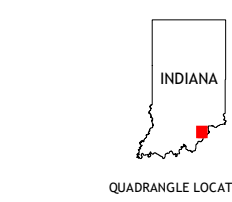
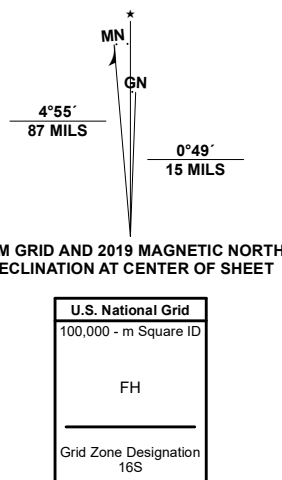


Produced by the United States Geological Survey

North American Datum of 1983 (NAD83) World Geodetic System of 1984 (WGS84) Projection and 1 000-meter grid/Universal Transverse Mercator, Zone 16S This map is not a legal document. Boundaries may be generalized for this map scale. Private lands within government reservations may not be shown. Obtain permission before entering private lands.

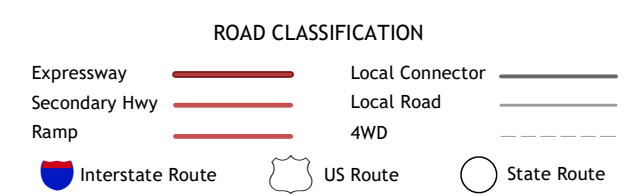
Imagery: N.A.I.P., June 2020 · July 2020 Roads: U.S. Census Bureau, 2016 · 2019 Names: GNS, 1979 · 2022 Hydrography: National Hydrography Dataset, 2022 Contours: National Elevation Dataset, 2016 Boundaries: Multiple sources: see metadata file 2019 · 2021 Public Land Survey System: BLM, 2020 Wetlands: FWS National Wetlands Inventory 1980



ADJOINING QUADRANGLES

1	2	3
4	5	6
7	8	9

1 Scottsburg  
2 Blocher  
3 Kent  
4 Henryville  
5 New Washington  
6 Speed  
7 Charlestown  
8 Owen



OTISCO, IN 2022

