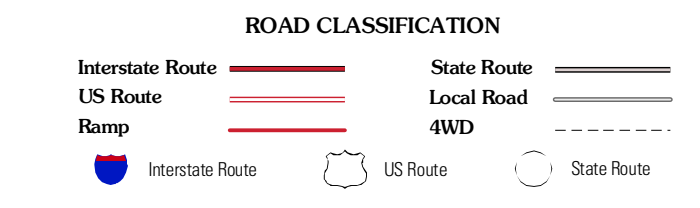
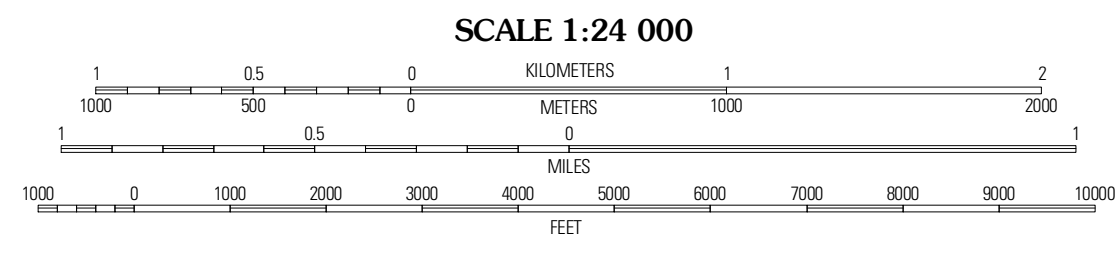
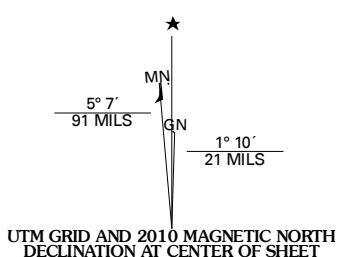




Produced by the United States Geological Survey
North American Datum of 1983 (NAD83)
US Census Bureau TIGER data with limited USGS updates, 2005 - 2008
Projection and 1 000-meter grid: Universal Transverse Mercator, Zone 16T
10 000-foot ticks: Indiana Coordinate System of 1983 (east zone)



Montpelier	Pettit	Domestic
Hartford City East	Pennville	Elaine
Eaton	Redkey	Ridgeville

ADJOINING 7.5 QUADRANGLES

Imagery: NADIP, September 2008
Roads: US Census Bureau TIGER data with limited USGS updates, 2005 - 2008
Names: GNIS, 2008
Hydrography: National Hydrography Dataset, 2008
Contours: National Elevation Dataset, 2007

This map was produced to conform with version 0.5.10 of the draft USGS Standards for 7.5-Minute Quadrangle Maps. A metadata file associated with this product is also draft version 0.5.10

PENVILLE, IN
2010