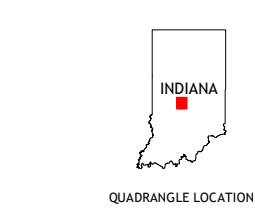
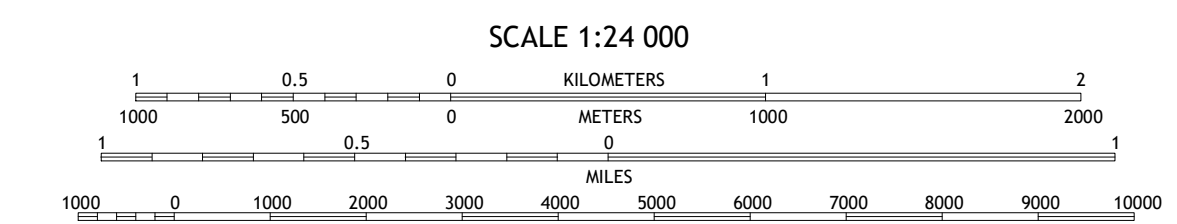



Produced by the United States Geological Survey

North American Datum of 1983 (NAD83)
World Geodetic System of 1984 (WGS84). Projection and
1 000-meter grid: Universal Transverse Mercator, Zone 16S
This map is not a legal document. Boundaries may be
generalized for this map scale. Private lands within government
reservations may not be shown. Obtain permission before
entering private lands.
Imagery:.....NAIP, June 2020 - June 2020
Roads:.....U.S. Census Bureau, 2016 - 2019
Names:.....GNIS, 1979 - 2022
Hydrography:.....National Hydrography Dataset, 2003 - 2018
Contours:.....National Elevation Dataset, 2015
Boundaries:.....Multiple sources; see metadata file, 2019 - 2021
Public Land Survey System:.....BLM, 2020
Wetlands:.....FWS National Wetlands Inventory, 1980



1	2	3
4	5	6
7	8	

ADJOINING QUADRANGLES

ROAD CLASSIFICATION

	Expressway		Local Connector
	Secondary Hwy		Local Road
	Ramp		4WD
	Interstate Route		US Route
			State Route

- 1 Danville
2 Brownsburg
3 Clermont
4 Clayton
5 Bridgeport
6 Hall
7 Mooresville West
8 Mooresville East
- PLAINFIELD, IN**
2022

