

Produced by the United States Geological Survey

North American Datum of 1983 (NAD83) World Geodetic System of 1984 (WGS84) Projection and 1 000-meter grid/Universal Transverse Mercator, Zone 16T This map is not a legal document. Boundaries may be generalized for this map scale. Private lands within government reservations may not be shown. Obtain permission before entering private lands.

Imagery: NAIP, June 2020 - June 2020 U.S. Census Bureau, 2016 2021 Names: GNS, 1979 - 2022 Hydrography: National Hydrography Dataset, 2004 - 2022 Contours: National Elevation Dataset, 2016 Boundaries: Multiple sources; see metadata file, 2019 - 2021 Public Land Survey System: BLM, 2020 Wetlands: FWS National Wetlands Inventory, 1980

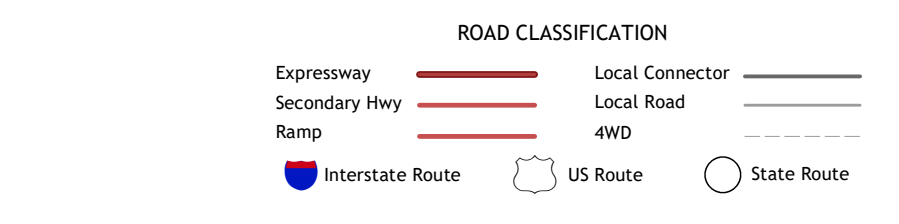
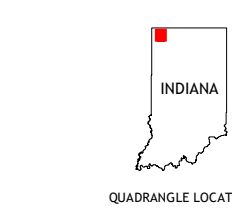
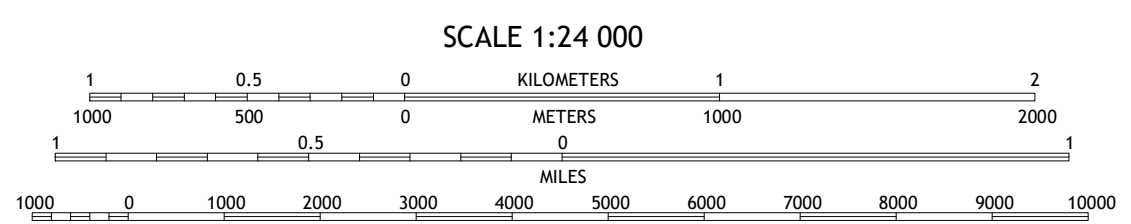
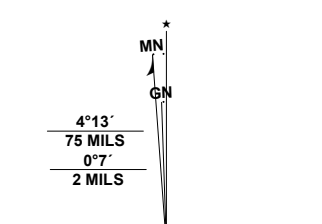


Table with 3 columns and 8 rows showing adjacent quadrangles: 1 Gary DE N, 2 Ogden Dunes, 3 Dune Acres, 4 Gary, 5 Chesterton, 6 Crown Point, 7 Palmer, 8 Valparaiso

