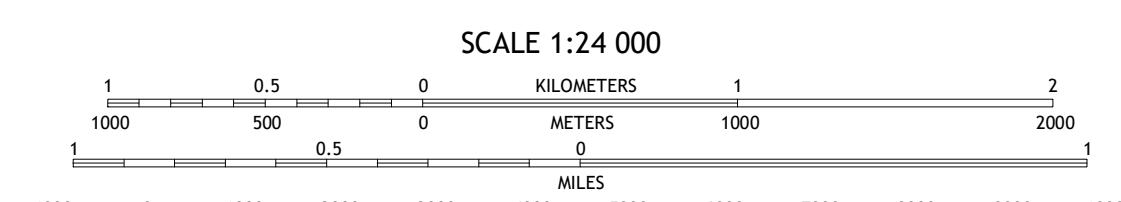
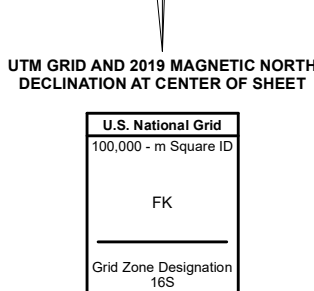
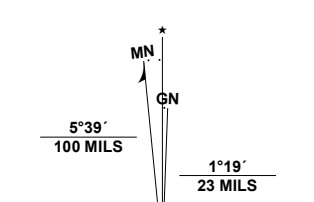


Produced by the United States Geological Survey

North American Datum of 1983 (NAD83)
World Geodetic System of 1984 (WGS84). Projection and
1:000-meter grid: Universal Transverse Mercator, Zone 16S
This map is not a legal document. Boundaries may be
generalized for this map scale. Private lands within government
reservations may not be shown. Obtain permission before
entering private lands.

Imagery:.....NAIP, June 2020 - June 2020
Roads:.....U.S. Census Bureau, 2016
Names:.....GNS, 1979-2022
Hydrography:.....National Hydrography Dataset, 2003 - 2018
Contours:.....National Elevation Dataset, 2016
Boundaries:.....Multiple sources; see metadata file, 2019 - 2021
Public Land Survey System:.....BLM, 2020
Wetlands:.....FWS National Wetlands Inventory, 1980



CONTOUR INTERVAL 10 FEET
NORTH AMERICAN VERTICAL DATUM OF 1988
This map was produced to conform with the
National Geospatial Program US Topo Product Standard.



1	2	3
4	5	6
7	8	

- 1 Greens Fork
- 2 Fountain City
- 3 Whitewater
- 4 Jacksonburg
- 5 New Paris
- 6 Brownsville
- 7 Liberty
- 8 Fairhaven

ROAD CLASSIFICATION

- Expressway
- Secondary Hwy
- Ramp
- Interstate Route
- Local Connector
- Local Road
- 4WD
- US Route
- State Route

