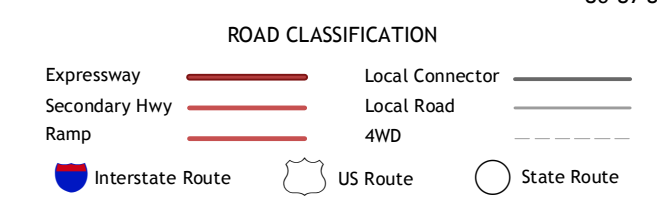
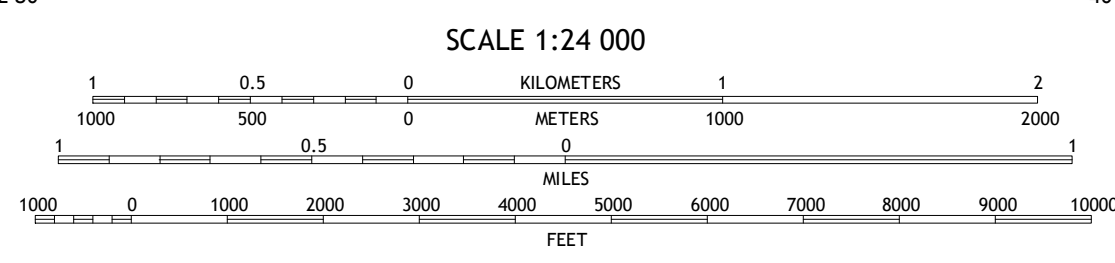
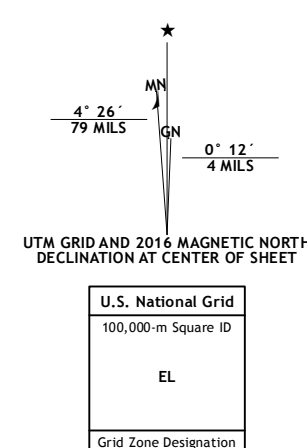


**Produced by the United States Geological Survey**  
North American Datum of 1983 (NAD83)  
Roads..... U.S. Census Bureau, 2015 - 2016  
World Geodetic System of 1984 (WGS84). Projection and  
1 000-meter grid: Universal Transverse Mercator, Zone 16T  
10 000-foot ticks: Indiana Coordinate System of 1983 (west  
zone)  
This map is not a legal document. Boundaries may be  
generalized for this map scale. Private lands within government  
reservations may not be shown. Obtain permission before  
entering private lands.  
Imagery.....NAP, December 2014  
Names.....U.S. Census Bureau, 2015 - 2016  
Hydrography.....National Hydrography Dataset, 2014  
Contours.....National Elevation Dataset, 2014  
Boundaries.....Multiple sources; see metadata file 1972 - 2016  
Public Land Survey System.....BLM, 2015  
Wetlands.....FWS National Wetlands Inventory 1977 - 2014



1	2	3
4	5	6
7	8	

ADJOINING QUADRANGLES

- 1 North Judson
- 2 Denham
- 3 Bass Lake
- 4 North Judson SE
- 5 Winamac
- 6 Monon NE
- 7 Buffalo
- 8 Star City

**RIPLEY, IN**  
2016

