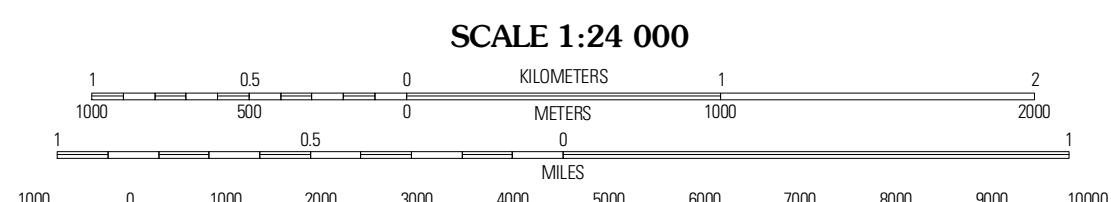
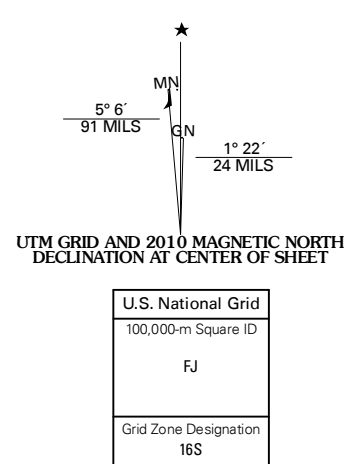




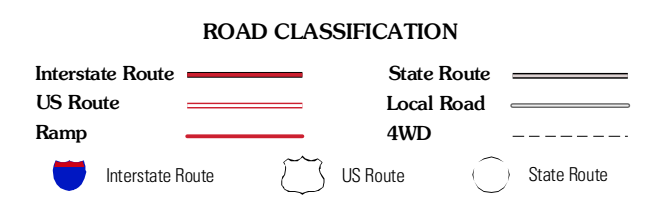
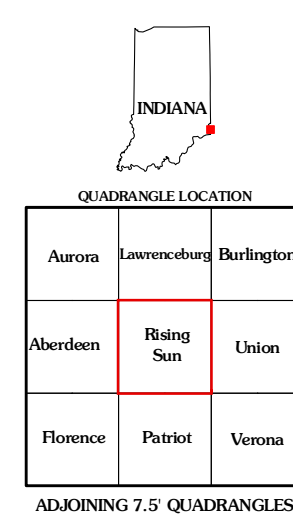
Produced by the United States Geological Survey  
North American Datum of 1983 (NAD83)  
World Geodetic System of 1984 (WGS84), Projection and  
1 000-meter grid: Universal Transverse Mercator, Zone 16S  
10 000-foot ticks: Indiana Coordinate System of 1983  
(east zone) and Kentucky Coordinate System of 1983  
(north zone)

Imagery: NADP, June 2008 - July 2008  
Roads: US Census Bureau TIGER data  
with limited USGS updates, 2005 - 2006  
Names: GNS, 2008  
Hydrography: National Hydrography Dataset, 2008  
Contours: National Elevation Dataset, 2002



CONTOUR INTERVAL 10 FEET

This map was produced to conform with version 0.5.10 of the  
draft USGS Standards for 7.5-Minute Quadrangle Maps.  
A metadata file associated with this product is also draft version 0.5.10



**RIISING SUN, IN-KY**  
2010