



U.S. DEPARTMENT OF THE INTERIOR
U. S. GEOLOGICAL SURVEY

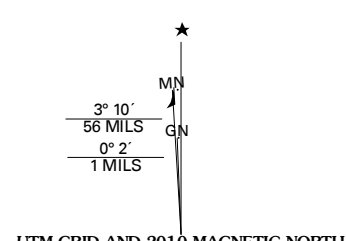


ROCKPORT QUADRANGLE
INDIANA-KENTUCKY
7.5-MINUTE SERIES

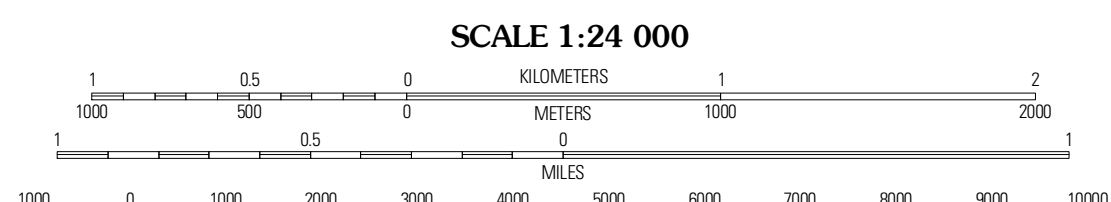


Produced by the United States Geological Survey
North American Datum of 1983 (NAD83)
World Geodetic System of 1984 (WGS84). Projection and
1 000-foot ticks: Indiana Coordinate System of 1983
(west zone) and Kentucky Coordinate System of 1983
(south zone)

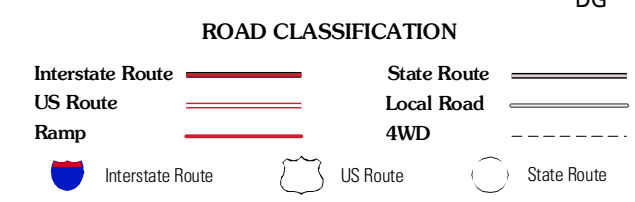
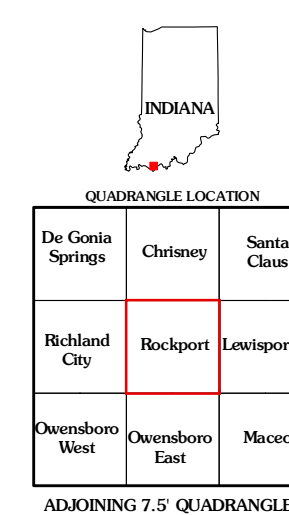
Imagery: NADIP, July 2008
Roads: US Census Bureau TIGER data
with limited USGS updates, 2004 - 2006
Names: GNIS, 2008
Hydrography: National Hydrography Dataset, 2008
Contours: National Elevation Dataset, 2002



U.S. National Grid 100,000 Square Meters	100000
DH	10000
DG	1000
Grid Zone Designation	18S



CONTOUR INTERVAL 10 FEET
This map was produced to conform with version 0.5.10 of the
draft USGS Standards for 7.5-Minute Quadrangle Maps.
A metadata file associated with this product is also draft version 0.5.10



ROCKPORT, IN-KY
2010