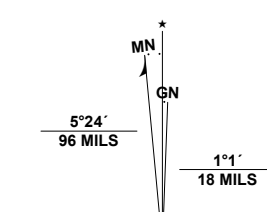


Produced by the United States Geological Survey

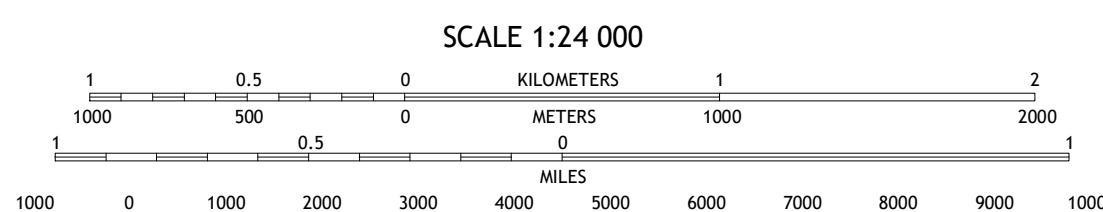
North American Datum of 1983 (NAD83)
World Geodetic System of 1984 (WGS84). Projection and
1 000-meter grid: Universal Transverse Mercator, Zone 16T
This map is not a legal document. Boundaries may be
generalized for this map scale. Private lands within government
reservations may not be shown. Obtain permission before
entering private lands.

Imagery:.....NAIP, June 2020 - June 2020
Roads:.....U.S. Census Bureau, 2016 - 2019
Names:.....GNIS, 1979 - 2022
Hydrography:.....National Hydrography Dataset, 2002 - 2018
Contours:.....National Elevation Dataset, 2016
Boundaries:.....Multiple sources; see metadata file, 2019 - 2021
Public Land Survey System:.....BLM, 2020
Wetlands:.....FWS National Wetlands Inventory, 1980



UTM GRID AND 2019 MAGNETIC NORTH
DECLINATION AT CENTER OF SHEET

U.S. National Grid 100,000 - m Square ID
FK
Grid Zone Designation 18T



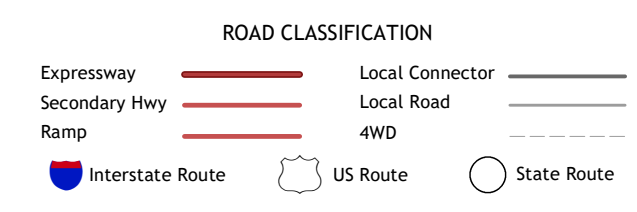
SCALE 1:24 000
CONTOUR INTERVAL 10 FEET
NORTH AMERICAN VERTICAL DATUM OF 1988
This map was produced to conform with the
National Geospatial Program US Topo Product Standard.




QUADRANGLE LOCATION

1	2	3
4	5	6
7	8	

- 1 Mount Etna
- 2 Warren
- 3 Liberty Center
- 4 Van Buren
- 5 Montpelier
- 6 Gas City
- 7 Hartford City West
- 8 Hartford City East



ROLL, IN
2022



NSN 7 16 4 3 0 3 0 4 3 6 2 4 4 6
INGA REF NO. U.S. G.S. X.2.4 K.3.8.4.5.8