

Produced by the United States Geological Survey

North American Datum of 1983 (NAD83) World Geodetic System of 1984 (WGS84) Projection and 1 000-meter grid/Universal Transverse Mercator, Zone 16S

This map is not a legal document. Boundaries may be generalized for this map scale. Private lands within government reservations may not be shown. Obtain permission before entering private lands.

Imagery: NAIP, June 2020; July 2020; U.S. Census Bureau, 2016; 2019; GNS, 1979; 2022; National Hydrography Dataset, 2002; 2022; National Elevation Dataset, 2014; Boundaries: Multiple sources; see metadata file; 2019; 2021; Public Land Survey System; BLM, 2020; Wetlands: National Wetlands Inventory; 1980

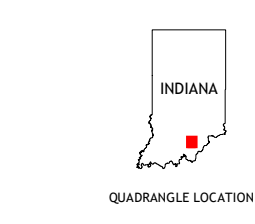
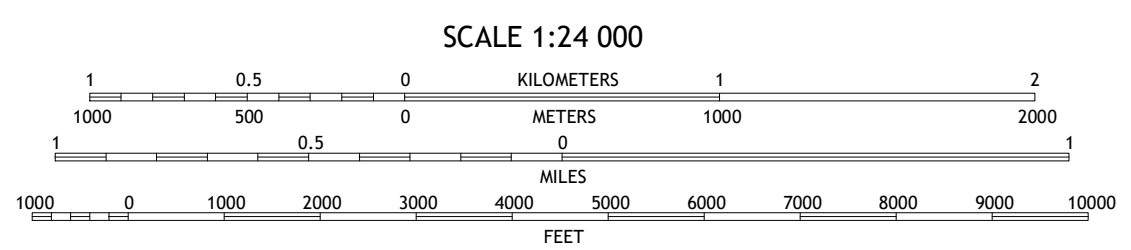
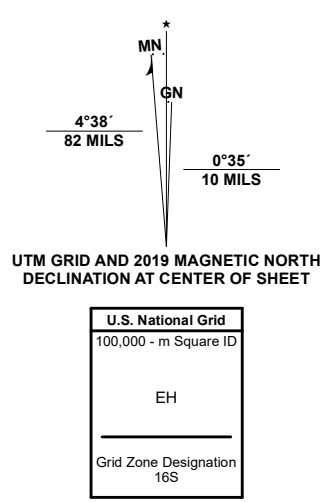


Table with 3 columns and 8 rows showing adjacent quadrangles: 1 Smedley, 2 Kossuth, 3 Little York, 4 Backs Mill, 5 South Boston, 6 Frederickburg, 7 Palmyra, 8 Borden

