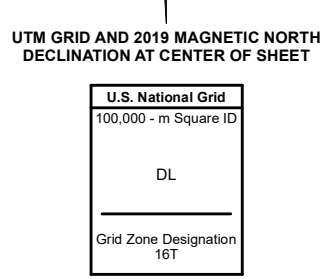
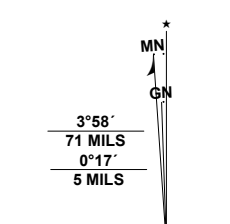


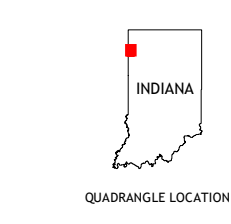
Produced by the United States Geological Survey

North American Datum of 1983 (NAD83) World Geodetic System of 1984 (WGS84) Projection and 1 000-meter grid: Universal Transverse Mercator, Zone 16T This map is not a legal document. Boundaries may be generalized for this map scale. Private lands within government reservations may not be shown. Obtain permission before entering private lands.

Imagery: NAIP, June 2020 - June 2020 U.S. Census Bureau, 2016 2019 Names: GNS, 1979 2022 Hydrography: National Hydrography Dataset, 2003 - 2022 Contours: National Elevation Dataset, 2016 Boundaries: Multiple sources; see metadata file 2019 2021 Public Land Survey System: BLM, 2020 Wetlands: FWS National Wetlands Inventory 1980



CONTOUR INTERVAL 5 FEET NORTH AMERICAN VERTICAL DATUM OF 1988 This map was produced to conform with the National Geospatial Program US Topo Product Standard.



ADJOINING QUADRANGLES

1	2	3
4	5	6
7	8	

1 Beecher East
2 Lowell
3 Leroy
4 Illiana Heights
5 Shelby
6 Leesville
7 Enos
8 Fair Oaks

