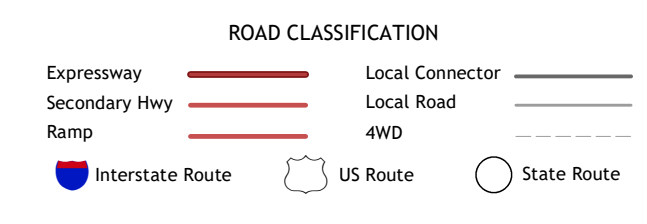
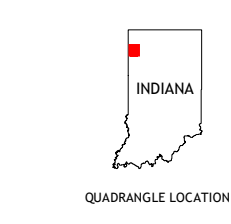
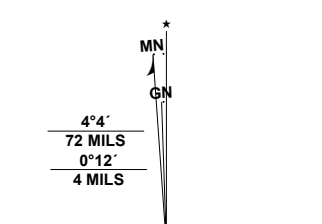


Produced by the United States Geological Survey

North American Datum of 1983 (NAD83) World Geodetic System of 1984 (WGS84) Projection and 1 000-meter grid/Universal Transverse Mercator, Zone 16T This map is not a legal document. Boundaries may be generalized for this map scale. Private lands within government reservations may not be shown. Obtain permission before entering private lands.

Imagery: NAIP, June 2020 - June 2020 U.S. Census Bureau, 2016 2019 Names: GNS, 1979 - 2022 Hydrography: National Hydrography Dataset, 2003 - 2022 Contours: National Elevation Dataset, 2007 Boundaries: Multiple sources: see metadata file 2019 - 2021 Public Land Survey System: BLM, 2020 Wetlands: FWS National Wetlands Inventory 1980



ADJOINING QUADRANGLES

1	2	3
4	5	6
7	8	9

- 1 Lowell
- 2 Leroy
- 3 Hebron
- 4 Schneider
- 5 DeMotte
- 6 Enos
- 7 Fair Oaks
- 8 Parr

