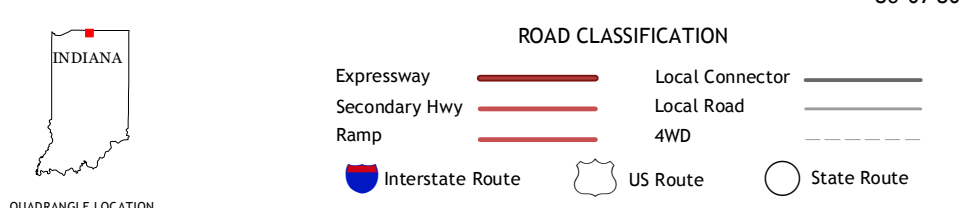
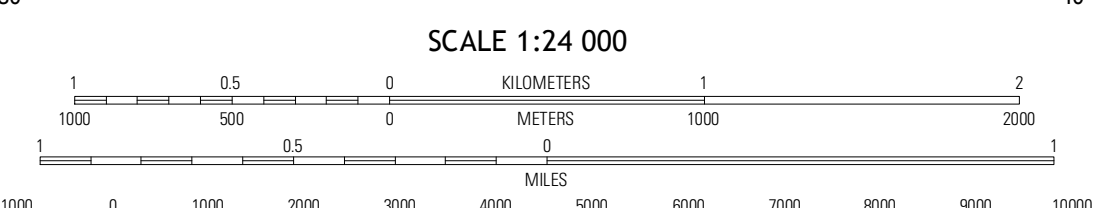
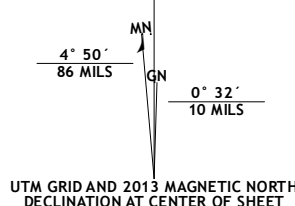


Produced by the United States Geological Survey North American Datum of 1983 (NAD83) North Geodetic System of 1984 (NGS84) Projection and 1 000-meter grid: Universal Transverse Mercator, Zone 16T 10 000-foot ticks: Indiana Coordinate System of 1983 (east zone)



Imagery.....NAIP, June 2012 Roads.....©2006-2012 TomTom Names.....©2013 GNS, 2013 Hydrography.....National Hydrography Dataset, 2012 Contours.....National Elevation Dataset, 2007 Boundaries.....Census, IBWC, IBC, USGS, 1972 - 2012

Table with grid zone designations: U.S. National Grid, 100,000-m Square ID, EM, Grid Zone Designation 16T

CONTOUR INTERVAL 5 FEET NORTH AMERICAN VERTICAL DATUM OF 1988

Table showing adjoining 7.5 quadrangles: Niles West, Niles East, Elkhartburg, South Bend West, South Bend East, Oscola, Lakeville, Wyatt, Wakarusa

SOUTH BEND EAST, IN 2013

ADJOINING 7.5 QUADRANGLES