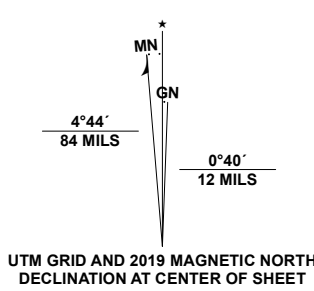


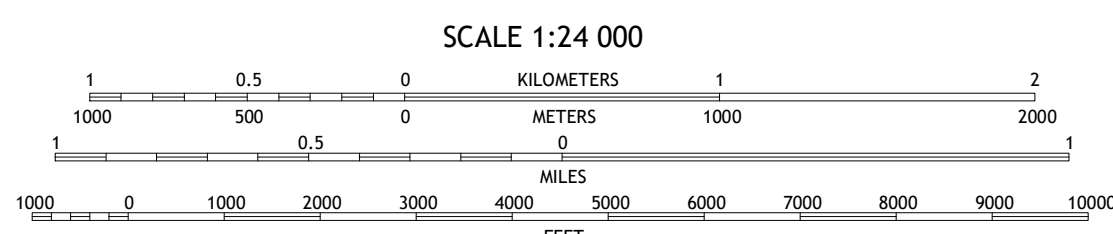

Produced by the United States Geological Survey

North American Datum of 1983 (NAD83) World Geodetic System of 1984 (WGS84) Projection and 1 000-meter grid/Universal Transverse Mercator, Zone 16S. This map is not a legal document. Boundaries may be generalized for this map scale. Private lands within government reservations may not be shown. Obtain permission before entering private lands.

Imagery: NAIP, June 2020 - June 2020
Roads: U.S. Census Bureau, 2016
Names: GNS, 1979 - 2022
Hydrography: National Hydrography Dataset, 2022
Contours: National Elevation Dataset, 2014
Boundaries: Multiple sources; see metadata file, 2019 - 2021
Public Land Survey System: BLM, 2020
Wetlands: National Wetlands Inventory, 1980



UTM GRID AND 2019 MAGNETIC NORTH DECLINATION AT CENTER OF SHEET



CONTOUR INTERVAL 10 FEET
NORTH AMERICAN VERTICAL DATUM OF 1988
This map was produced to conform with the National Geospatial Program US Topo Product Standard.

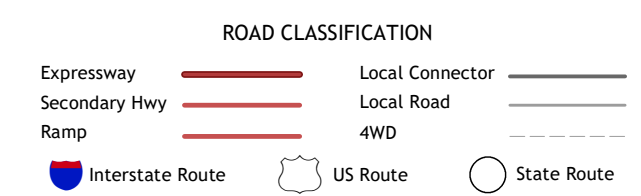


QUADRANGLE LOCATION

ADJOINING QUADRANGLES

1	2	3
4	5	6
7	8	

1 Kossuth
2 Little York
3 Scottsburg
4 Salem
5 Henryville
6 Palmyra
7 Borden
8 Speed



SOUTH BOSTON, IN
2022



NSN 7 56 4 3 0 0 4 4 3 6 2 1 5 6
X 2 4 K 4 2 1 5 6
NGA REF NO. U S G S 5 X 2 4 K 4 2 1 5 6