
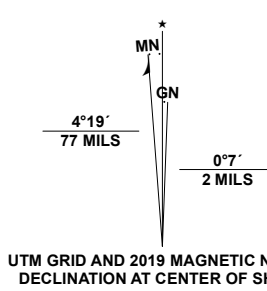


Produced by the United States Geological Survey

North American Datum of 1983 (NAD83)
World Geodetic System of 1984 (WGS84), Projection and
1 000-meter grid/Universal Transverse Mercator, Zone 16T
This map is not a legal document. Boundaries may be
generalized for this map scale. Private lands within government
reservations may not be shown. Obtain permission before
entering private lands.

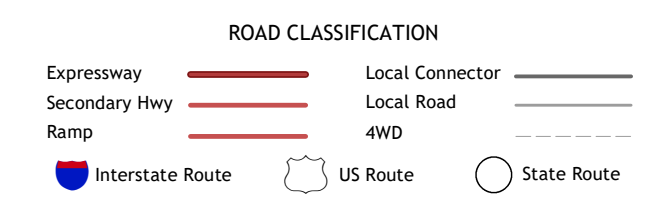
Imagery.....NAIP, June 2020 - June 2020
Roads.....U.S. Census Bureau, 2016 - 2019
Names.....GNIS, 1979 - 2022
Hydrography.....National Hydrography Dataset, 2002 - 2019
Contours.....National Elevation Dataset, 2016
Boundaries.....Multiple sources; see metadata file 2019 - 2021
Public Land Survey System.....BLM, 2020
Wetlands.....FWS National Wetlands Inventory 1980



QUADRANGLE LOCATION

1	2	3
4	5	6
7	8	9

- 1 Lafayette West
- 2 Lafayette East
- 3 Pyrrmont
- 4 Rainey
- 5 Mulberry
- 6 Linden
- 7 Kirkpatrick
- 8 Colfax



STOCKWELL, IN
2022

