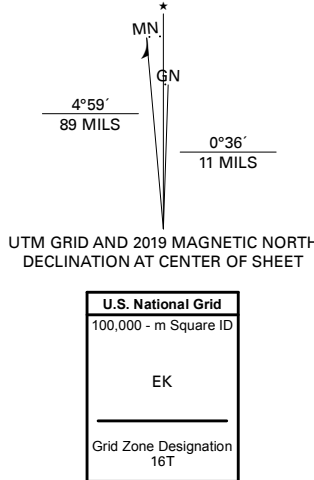


Produced by the United States Geological Survey

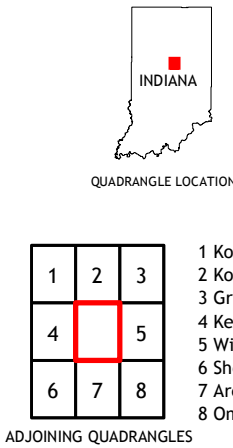
North American Datum of 1983 (NAD83)
World Geodetic System of 1984 (WGS84). Projection and
1 000-meter grid: Universal Transverse Mercator, Zone 16T
This map is not a legal document. Boundaries may be
generalized for this map scale. Private lands within government
reservations may not be shown. Obtain permission before
entering private lands.

Imagery.....	NAP, June 2016	October 2016
Roads.....	U.S. Census Bureau,	2016
Names.....	GNIS, 1979 - 2019	
Hydrography.....	National Hydrography Dataset, 2003	2019
Contours.....	National Elevation Dataset, 2014 - 2018	
Boundaries.....	Multiple sources; see metadata file	2017 - 2018
Public Land Survey System.....		BLM, 1980
Wetlands.....	FWS National Wetlands Inventory	2018








CONTOUR INTERVAL 10 FEET
NORTH AMERICAN VERTICAL DATUM OF 1988

This map was produced to conform with the
National Geospatial Program US Topo Product Standard, 2011.
A metadata file associated with this product is draft version 0.6.18



ROAD CLASSIFICATION

Expressway		Local Connector	
Secondary Hwy		Local Road	
Ramp		4WD	

 Interstate Route	 US Route	 State Route
--	--	---

TIPTON, IN
2019