



Produced by the United States Geological Survey
North American Datum of 1983 (NAD83)
World Geodetic System of 1984 (WGS84)
Projection and 10 000-foot grid: Universal Transverse Mercator, Zone 16S
10 000-foot ticks: Indiana Transverse System of 1983 (west zone), Kentucky Coordinate System of 1983 (south zone)

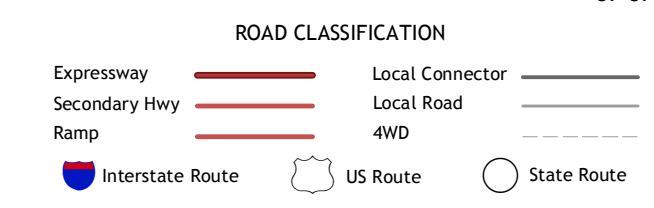
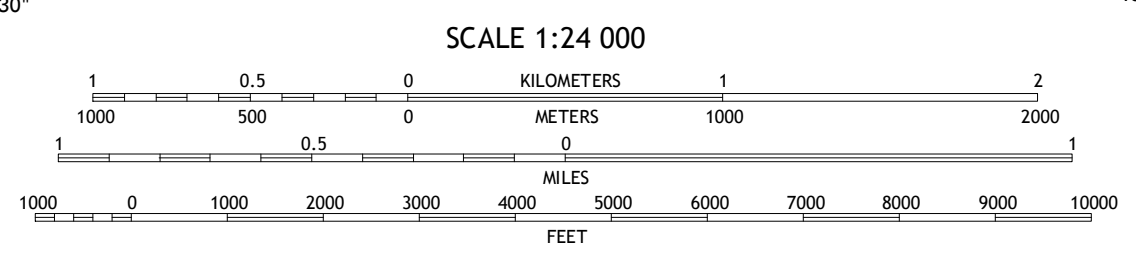
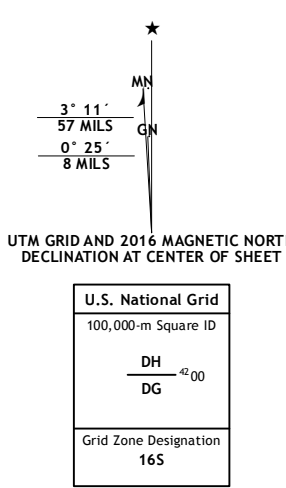


Table with 3 columns and 8 rows showing adjoining quadrangles: 1 Wadesville, 2 Kasson, 3 Evansville North, 4 Caborn, 5 Evansville South, 6 Smith Mills, 7 Wilson, 8 Henderson.

