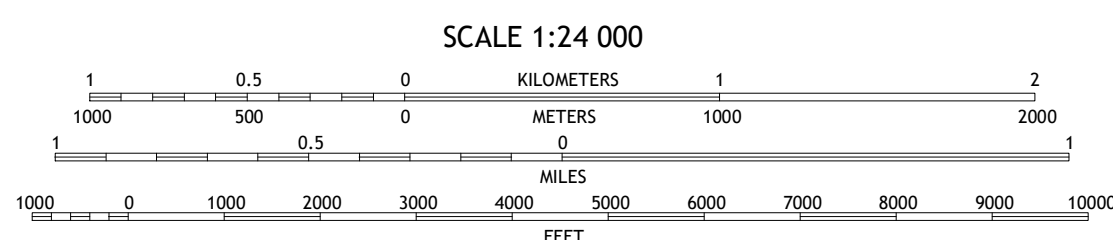



Produced by the United States Geological Survey
North American Datum of 1983 (NAD83)
World Geodetic System of 1984 (WGS84). Projection and
1 000-meter grid/Universal Transverse Mercator, Zone 16S
This map is not a legal document. Boundaries may be
generalized for this map scale. Private lands within government
reservations may not be shown. Obtain permission before
entering private lands.

Imagery.....NAIP, June 2020 - June 2020
Roads.....U.S. Census Bureau, 2016-2019
Names.....GNIS, 1979-2022
Hydrography.....National Hydrography Dataset, 2003-2018
Contours.....National Elevation Dataset, 2016
Boundaries.....Multiple sources; see metadata file, 2019-2021
Public Land Survey System.....BLM, 2020
Wetlands.....FWS National Wetlands Inventory, 1980

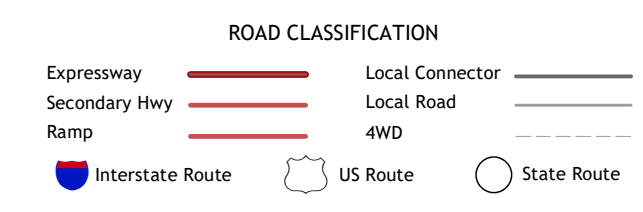


CONTOUR INTERVAL 10 FEET
NORTH AMERICAN VERTICAL DATUM OF 1988
This map was produced to conform with the
National Geospatial Program US Topo Product Standard.



1	2	3
4	5	6
7	8	

- 1 Everton
- 2 New Fairfield
- 3 College Corner
- 4 Brookville
- 5 Reilly
- 6 Spades
- 7 Cedar Grove
- 8 Harrison



WHITCOMB, IN
2022

