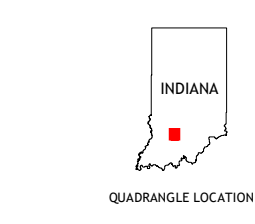





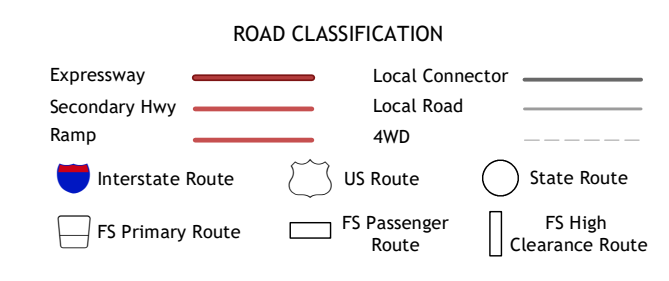
Produced by the United States Geological Survey
North American Datum of 1983 (NAD83)
World Geodetic System of 1984 (WGS84) Projection and
1 000-meter grid/Universal Transverse Mercator, Zone 16S
This map is not a legal document. Boundaries may be
generalized for this map scale. Private lands within government
reservations may not be shown. Obtain permission before
entering private lands.
Imagery:.....NAIP, June 2020 - June 2020
Roads:.....U.S. Census Bureau, 2016 - 2019
Roads within US Forest Service Lands:.....FS Topo Data
with limited Forest Service updates, 2016
Names:.....National Geospatial Information Agency, 1979 - 2022
Hydrography:.....National Hydrography Dataset, 2002 - 2020
Contours:.....National Elevation Dataset, 2016
Boundaries:.....Multiple sources; see metadata file 2017 - 2021
Public Land Survey System:.....BLM, 2020
Wetlands:.....FWS National Wetlands Inventory 1980



1	2	3
4	5	
6	7	8

ADJOINING QUADRANGLES

- 1 Kellen
- 2 Owensburg
- 3 Oolitic
- 4 Indian Springs
- 5 Bedford West
- 6 Shoats
- 7 Huron
- 8 Georgia



Check with local Forest Service unit
for current travel conditions and restrictions.

WILLIAMS, IN
2022

