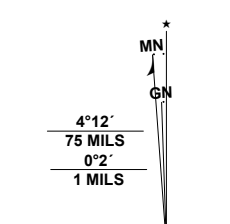


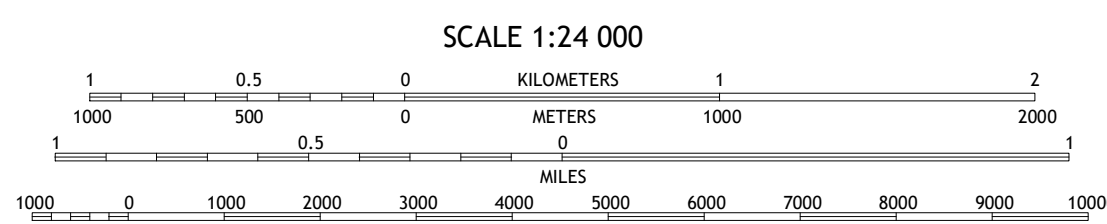

Produced by the United States Geological Survey

North American Datum of 1983 (NAD83) World Geodetic System of 1984 (WGS84) Projection and 1 000-meter grid/Universal Transverse Mercator, Zone 16T This map is not a legal document. Boundaries may be generalized for this map scale. Private lands within government reservations may not be shown. Obtain permission before entering private lands.

Imagery: NAIP, June 2020 - June 2020 Roads: U.S. Census Bureau, 2016 2019 Names: GNS, 2008 2021 Hydrography: National Hydrography Dataset, 2006 - 2018 Contours: National Elevation Dataset, 2016 Boundaries: Multiple sources; see metadata file 2019 2021 Public Land Survey System: BLM, 2020 Wetlands: National Wetlands Inventory 1980



UTM GRID AND 2019 MAGNETIC NORTH DECLINATION AT CENTER OF SHEET



CONTOUR INTERVAL 5 FEET NORTH AMERICAN VERTICAL DATUM OF 1988 This map was produced to conform with the National Geospatial Program US Topo Product Standard.



QUADRANGLE LOCATION

ADJOINING QUADRANGLES table with 3 rows and 3 columns of quadrangle numbers (1-9) and names (1 Rensselaer, 2 McCoyburg, 3 Francesville, 4 Remington, 5 Monon, 6 Mount Gilboa, 7 Templeton NE, 8 Brookston NW).

