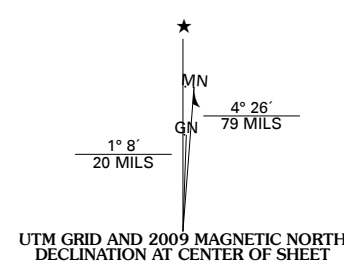




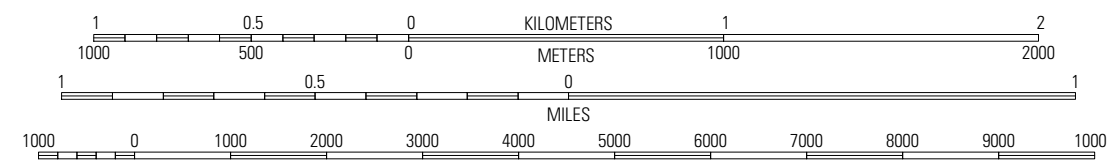
Produced by the United States Geological Survey
North American Datum of 1983 (NAD83)
World Geodetic System of 1984 (WGS84). Projection and
1 000-meter grid: Universal Transverse Mercator, Zone 14S
10 000-foot ticks: Kansas Coordinate System of 1983
(north zone)

Imagery.....NAP, July 2008
Roads.....National Transportation Dataset, 2006
Names.....GNIS, 2008
Hydrography.....National Hydrography Dataset, 2008
Contours.....National Elevation Dataset, 2003

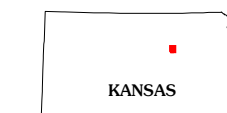


| |
|-----------------------|
| U.S. National Grid |
| 100,000-m Square ID |
| PJ |
| Grid Zone Designation |
| 14S |

SCALE 1:24 000

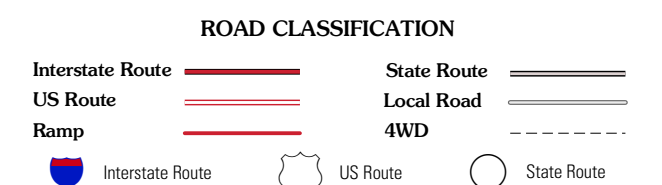


CONTOUR INTERVAL 10 FEET
This map was produced to conform with version 0.5.10 of the
draft USGS Standards for 7.5-Minute Quadrangle Maps.
A metadata file associated with this product is also draft version 0.5.10



| | | |
|------------|------------|---------|
| Manchester | Buckeye | Upland |
| Solomon | Abilene | Chapman |
| Holland | Abilene SW | Nawarre |

ADJOINING 7.5' QUADRANGLES



ABILENE, KS
2009