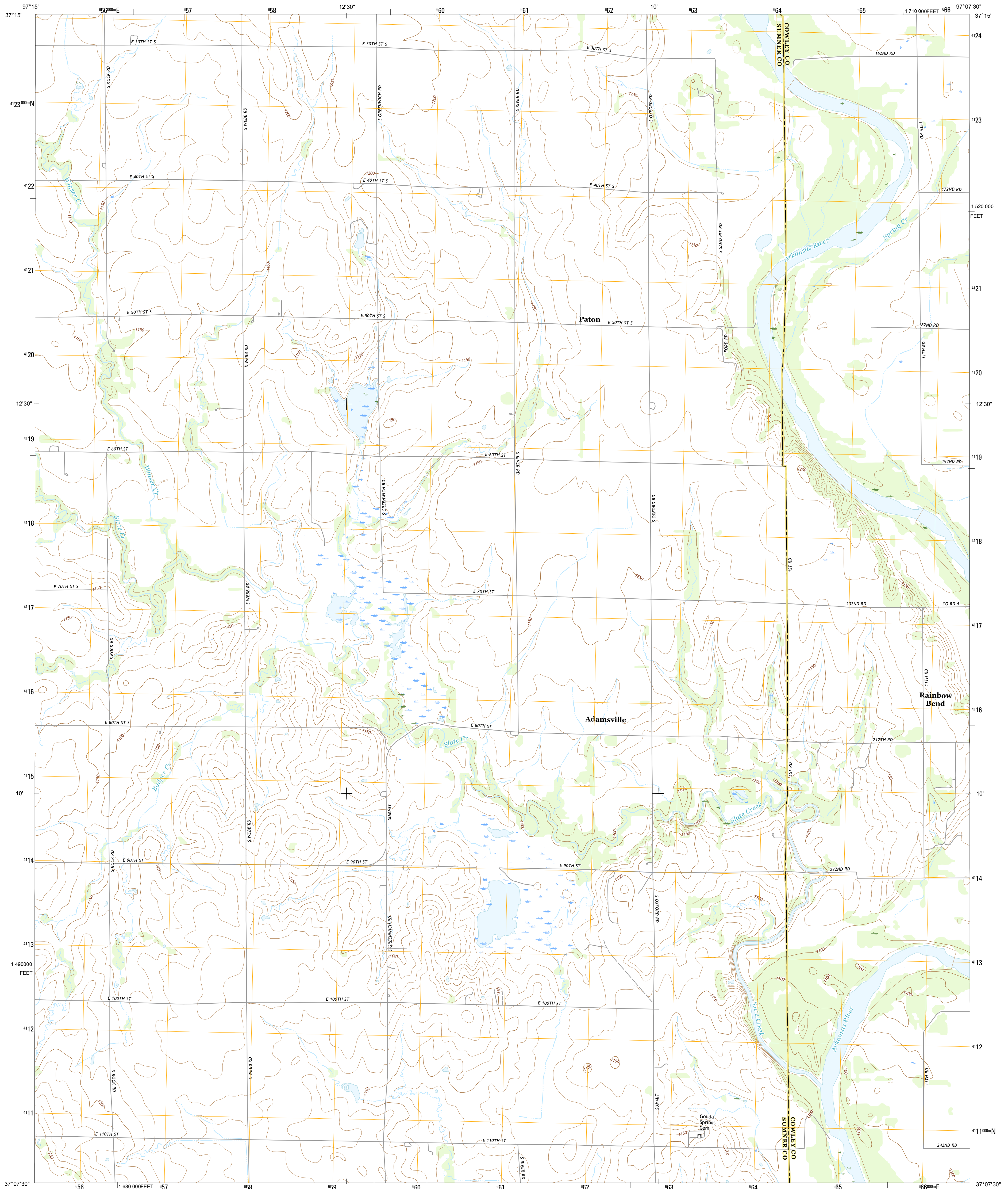




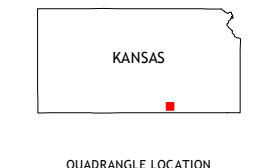
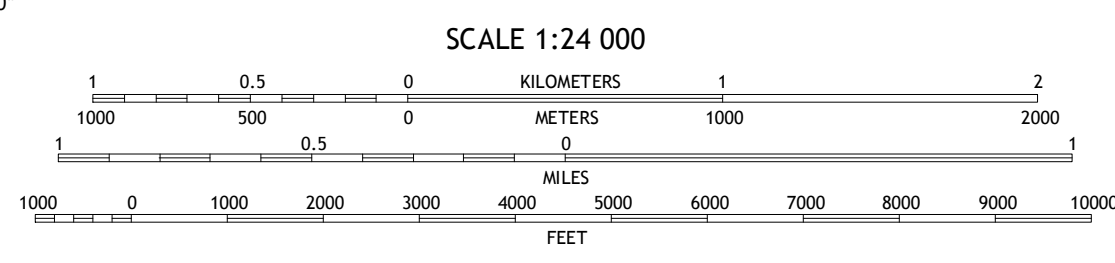
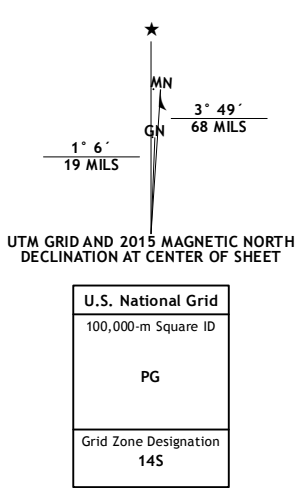
U.S. DEPARTMENT OF THE INTERIOR
U.S. GEOLOGICAL SURVEY



ADAMSVILLE QUADRANGLE
KANSAS
7.5-MINUTE SERIES



Produced by the United States Geological Survey
 North American Datum of 1983 (NAD83)
 World Geodetic System of 1984 (WGS84). Projection and
 10 000-foot ticks: Kansas Coordinate System of 1983 (south
 zone)
 Imagery:.....NAIP, July 2014
 Roads:.....U.S. Census Bureau, 2014
 Names:.....GNIS, 2015
 Hydrography:.....National Hydrography Dataset, 2014
 Contours:.....National Elevation Dataset, 2005
 Boundaries:.....Multiple sources; see metadata file 1972- 2015
 Public Land Survey System:.....BLM, 2015
 Wetlands:.....FWS National Wetlands Inventory 1977 - 2014



ROAD CLASSIFICATION

Expressway	Local Connector
Secondary Hwy	Local Road
Ramp	4WD
Interstate Route	US Route
	State Route

ADJOINING QUADRANGLES

1	2	3
4	5	6
7	8	

1 Dalton
 2 Oxford
 3 Akron
 4 South Haven NE
 5 Hackney
 6 Portland
 7 Gouda Springs
 8 Arkansas City

ADAMSVILLE, KS
2015

