
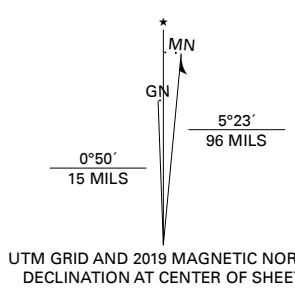


Produced by the United States Geological Survey

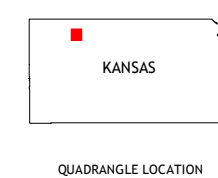
North American Datum of 1983 (NAD83) World Geodetic System of 1984 (WGS84) Projection and 1 000-meter grid/Universal Transverse Mercator, Zone 14S This map is not a legal document. Boundaries may be generalized for this map scale. Private lands within government reservations may not be shown. Obtain permission before entering private lands.

Imagery: NAIP, August 2017 - September 2017 Roads: U.S. Census Bureau, 2018 Names: GNS, 1978 - 2017 Hydrography: National Hydrography Dataset, 2005 - 2018 Contours: National Elevation Dataset, 2018 Boundaries: Multiple sources; see metadata file, 2016 - 2017 Public Land Survey System: BLM, 2016 Wetlands: FWS National Wetlands Inventory, 1985



CONTOUR INTERVAL 10 FEET NORTH AMERICAN VERTICAL DATUM OF 1988

This map was produced to conform with the National Geospatial Program US Topo Product Standard, 2011. A metadata file associated with this product is draft version 0.6.18



QUADRANGLE LOCATION

ADJOINING QUADRANGLES table with 8 cells: 1 Dresden North, 2 Jennings, 3 Clayton, 4 Dresden South, 5 Clayton SW, 6 Hoxie NW, 7 Hoxie NE, 8 Lucerne

ROAD CLASSIFICATION table: Expressway, Secondary Hwy, Ramp, Interstate Route, Local Connector, Local Road, 4WD, US Route, State Route

ALLISON, KS 2018

