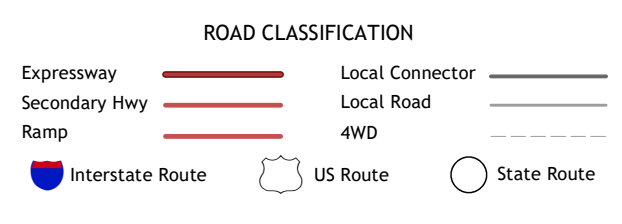
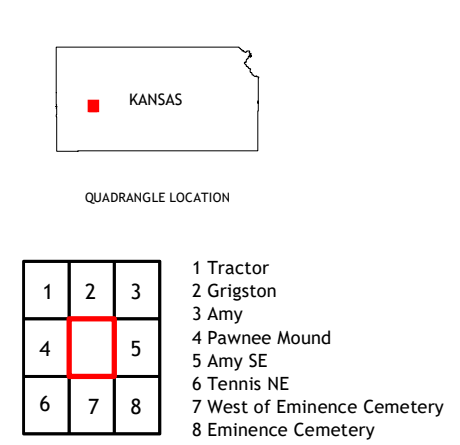
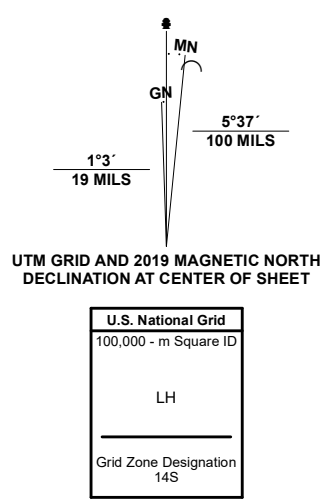


Produced by the United States Geological Survey

North American Datum of 1983 (NAD83) World Geodetic System of 1984 (WGS84) Projection and 1 000-meter grid/Universal Transverse Mercator, Zone 14S. Imagery: N.A.I.P., August 2017 - September 2017. Roads: U.S. Census Bureau, 2018. Names: GNS, Not Available. Hydrography: National Hydrography Dataset, 2006 - 2018. Contours: National Elevation Dataset, 2014. Boundaries: Multiple sources; see metadata file 2019 - 2021. Public Land Survey System: BLM, 2018. Wetlands: FWS National Wetlands Inventory 1985 - 1985.



- 1 Tractor
2 Grigston
3 Army
4 Pawnee Mound
5 Army SE
6 Tennis NE
7 West of Emence Cemetery
8 Emence Cemetery

