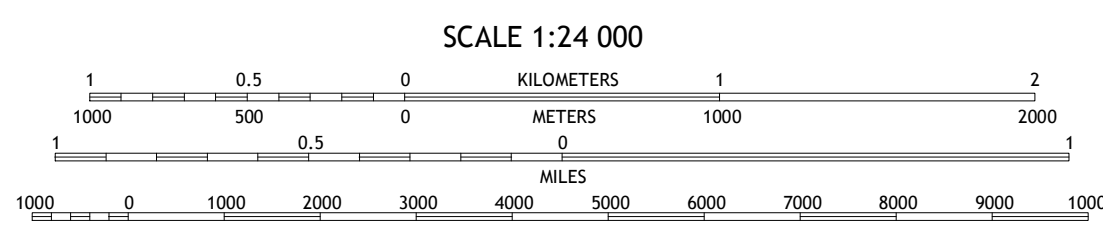
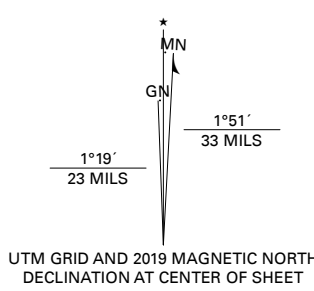


Produced by the United States Geological Survey

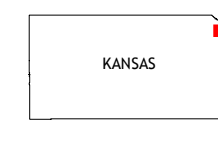
North American Datum of 1983 (NAD83) World Geodetic System of 1984 (WGS84) Projection and 1 000-meter grid/Universal Transverse Mercator, Zone 15S

This map is not a legal document. Boundaries may be generalized for this map scale. Private lands within government reservations may not be shown. Obtain permission before entering private lands.

Imagery: U.S. Census Bureau, 2015 2018; National Hydrography Dataset, 2002 - 2018; National Elevation Dataset, 2008 - 2016; Multiple sources: see metadata file 2016 - 2017; Public Land Survey System: BLM, 2016 - 2017; Wetlands: FWS National Wetlands Inventory 1982 - 1985



CONTOUR INTERVAL 5 FEET NORTH AMERICAN VERTICAL DATUM OF 1988 This map was produced to conform with the National Geospatial Program US Topo Product Standard, 2011. A metadata file associated with this product is draft version 0.6.18



QUADRANGLE LOCATION

Table with 3 columns and 3 rows showing adjacent quadrangles: 1 Benda, 2 Atchison NE, 3 Halls, 4 Atchison West, 5 De Kalb, 6 Potter, 7 Oak Mills, 8 Weston

