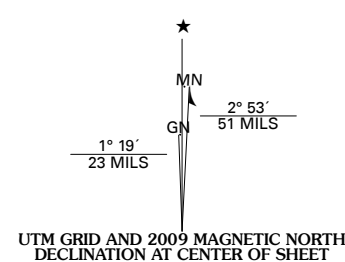


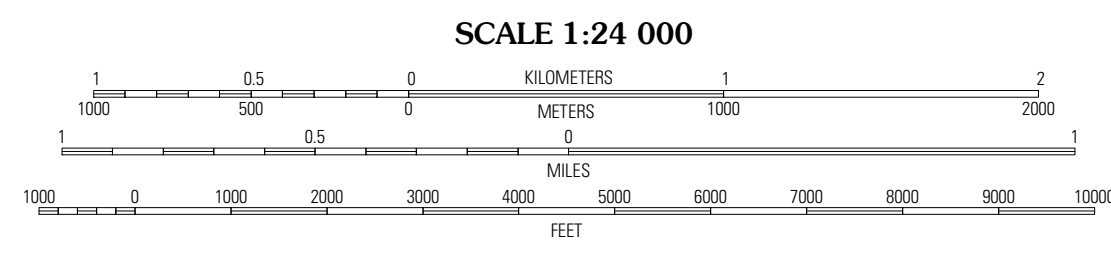


Produced by the United States Geological Survey  
North American Datum of 1983 (NAD83)  
World Geodetic System of 1984 (WGS84). Projection and  
1 000-meter grid: Universal Transverse Mercator, Zone 15S  
10 000-foot ticks: Kansas Coordinate System of 1983  
(north zone) and Missouri Coordinate System of 1983  
(west zone)


Imagery.....NIP, June 2008  
Roads.....National Transportation Dataset, 2004 - 2008  
Names.....CNIS, 2008  
Hydrography.....National Hydrography Dataset, 2008  
Contours.....National Elevation Dataset, 2008



U.S. National Grid	
100,000-m Square ID	UE #100
Grid Zone Designation	15S



This map was produced to conform with version 0.5.10 of the  
draft USGS Standards for 7.5-Minute Quadrangle Maps.  
A metadata file associated with this product is also draft version 0.5.10



QUADRANGLE LOCATION		
Sparks	Troy	Wathena
Bendena	<b>Atchison NE</b>	Halls
Atchison West	Atchison East	De Kalb

ADJOINING 7.5 QUADRANGLES

