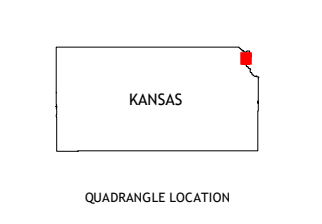
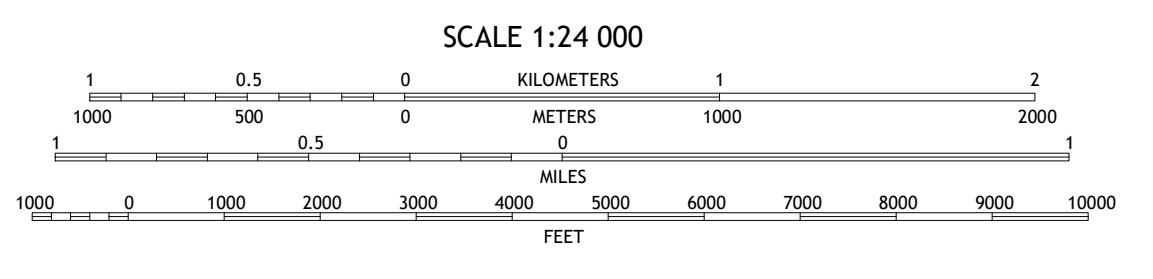
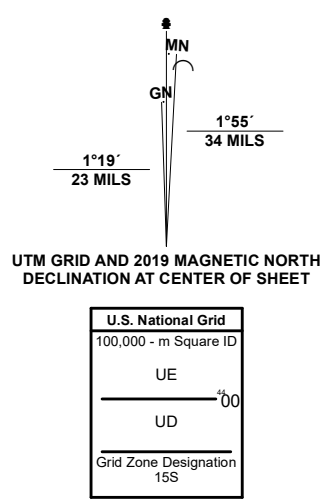


Produced by the United States Geological Survey

North American Datum of 1983 (NAD83)
World Geodetic System of 1984 (WGS84), Projection and
1 000-meter grid/Universal Transverse Mercator, Zone 15S
This map is not a legal document. Boundaries may be
generalized for this map scale. Private lands within government
reservations may not be shown. Obtain permission before
entering private lands.
Imagery.....NAIP, August 2017 - June 2020
Roads.....U.S. Census Bureau, 2015 - 2018
Names.....GNIS, 1978 - 2019
Hydrography.....National Hydrography Dataset, 2002 - 2018
Contours.....National Elevation Dataset, 2014
Boundaries.....Multiple sources; see metadata file, 2019 - 2021
Public Land Survey System.....BLM, 2018 - 2020
Wetlands.....FWS National Wetlands Inventory 1982 - 1985



ADJOINING QUADRANGLES

1	2	3
4	5	6
7	8	9

1 Sparks
2 Troy
3 Wathena
4 Bendena
5 Halls
6 Atchison West
7 Atchison East
8 De Kalb

