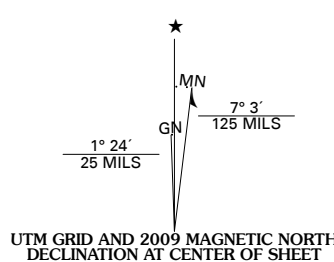


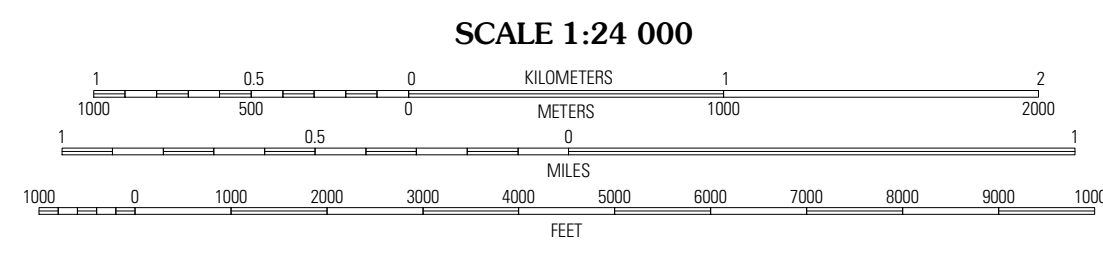


Produced by the United States Geological Survey  
North American Datum of 1983 (NAD83)  
World Geodetic System of 1984 (WGS84). Projection and  
1 000-meter grid: Universal Transverse Mercator, Zone 14S  
10 000-foot ticks: Kansas Coordinate System of 1983  
(north zone)

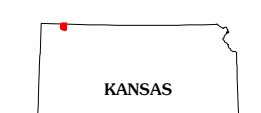
Imagery.....NAIP, July 2008  
Roads.....National Transportation Dataset, 2005  
Names.....CNIS, 2008  
Hydrography.....National Hydrography Dataset, 2008  
Contours.....National Elevation Dataset, 2006



|                       |
|-----------------------|
| U.S. National Grid    |
| 100,000-m Square ID   |
| LK                    |
| Grid Zone Designation |
| 14S                   |



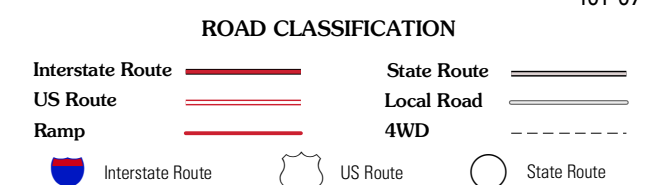
This map was produced to conform with version 0.5.10 of the  
draft USGS Standards for 7.5-Minute Quadrangle Maps.  
A metadata file associated with this product is also draft version 0.5.10



QUADRANGLE LOCATION

|             |                  |            |
|-------------|------------------|------------|
| Max SE      | Trenton SW       | Trenton SE |
| McDonald NE | <b>Atwood NW</b> | Atwood NE  |
| McDonald    | Beardsley        | Atwood     |

ADJOINING 7.5 QUADRANGLES



**ATWOOD NW, KS**  
2009