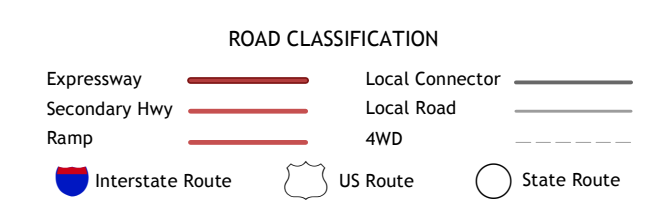
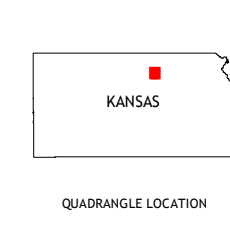
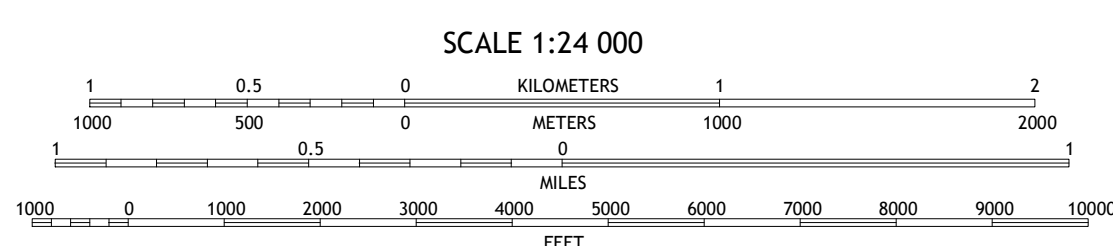
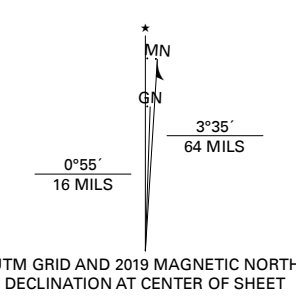


Produced by the United States Geological Survey

North American Datum of 1983 (NAD83) World Geodetic System of 1984 (WGS84) Projection and 1 000-meter grid/Universal Transverse Mercator, Zone 14S This map is not a legal document. Boundaries may be generalized for this map scale. Private lands within government reservations may not be shown. Obtain permission before entering private lands.

Imagery: NAIP, August 2017 - September 2017 Roads: U.S. Census Bureau, 2018 Names: GNS, 1978 - 2018 Hydrography: National Hydrography Dataset, 2002 - 2018 Contours: National Elevation Dataset, 2005 - 2010 Boundaries: Multiple sources; see metadata file, 2016 Public Land Survey System: BLM, 2016 Wetlands: FWS National Wetlands Inventory, 1985



ADJOINING QUADRANGLES table with 3 rows and 3 columns. Cell 4 is highlighted in red.

AURORA, KS 2018



NSN 7540-01-6338-6499 USGS X 24 K 1 B 7 9 NGA REF NO.