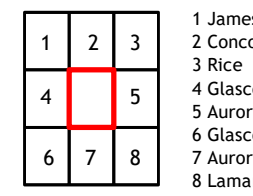
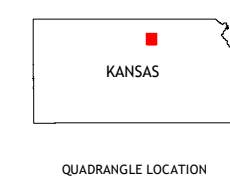
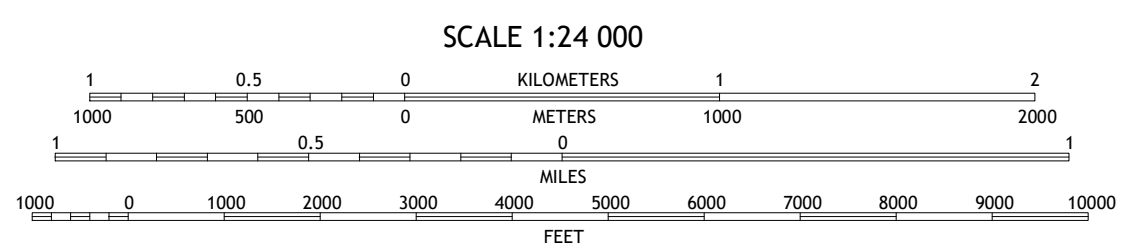
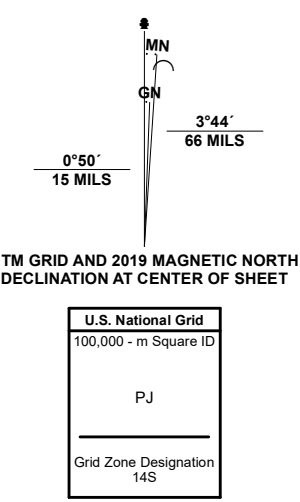


Produced by the United States Geological Survey

North American Datum of 1983 (NAD83)
World Geodetic System of 1984 (WGS84), Projection and
1 000-meter grid; Universal Transverse Mercator, Zone 14S
This map is not a legal document. Boundaries may be
generalized for this map scale. Private lands within government
reservations may not be shown. Obtain permission before
entering private lands.

Imagery:.....NAIP, August 2017 - September 2017
Roads:.....U.S. Census Bureau, 2015 - 2018
Names:.....GNS, Not Available
Hydrography:.....National Hydrography Dataset, 2002 - 2018
Contours:.....National Elevation Dataset, 2018
Boundaries:.....Multiple sources; see metadata file 2019 - 2021
Public Land Survey System:.....BLM, 2018
Wetlands:.....FWS National Wetlands Inventory 1985 - 1985



- 1 Jamestown
- 2 Concordia
- 3 Rice
- 4 Glasco NE
- 5 Aurora
- 6 Glasco
- 7 Aurora SW
- 8 Lamar

