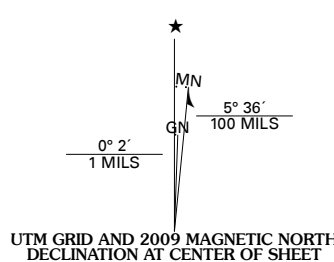


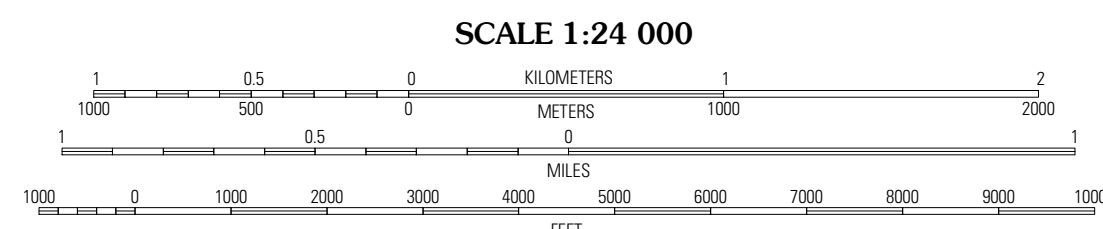


Produced by the United States Geological Survey
North American Datum of 1983 (NAD83)
World Geodetic System of 1984 (WGS84). Projection and
1 000-meter grid: Universal Transverse Mercator, Zone 14S
10 000-foot ticks: Kansas Coordinate System of 1983
(north zone) and Nebraska Coordinate System of 1983

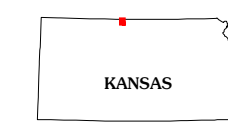
Imagery.....NAIP, July 2008
Roads.....National Transportation Dataset, 2005
Names.....CNIS, 2008
Hydrography.....National Hydrography Dataset, 2008
Contours.....National Elevation Dataset, 2006



U.S. National Grid
100,000-m Square ID
NK
Grid Zone Designation
14S



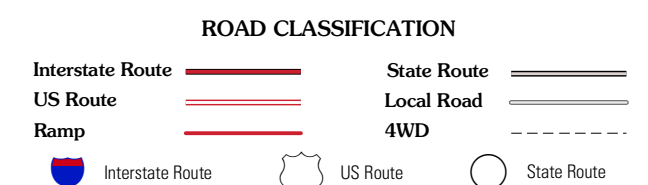
SCALE 1:24 000
CONTOUR INTERVAL 20 FEET
This map was produced to conform with version 0.5.10 of the
draft USGS Standards for 7.5-Minute Quadrangle Maps.
A metadata file associated with this product is also draft version 0.5.10



QUADRANGLE LOCATION

Bloomington	Franklin	Riverton
Kenningsville NE	Bachelors Run	Reamsville
Kenningsville	Athol	Smith Center

ADJOINING 7.5 QUADRANGLES



BACHELORS RUN, KS
2009