

Produced by the United States Geological Survey

North American Datum of 1983 (NAD83) World Geodetic System of 1984 (WGS84) Projection and 1 000 meter grid/Universal Transverse Mercator, Zone 14S

This map is not a legal document. Boundaries may be generalized for this map scale. Private lands within government reservations may not be shown. Obtain permission before entering private lands.

Imagery: NAIP, August 2017 - September 2017

Roads: U.S. Census Bureau, 2015 - 2018

Names: GNS, 2008 - 2021

Hydrography: National Hydrography Dataset, 2005 - 2018

Contours: National Elevation Dataset, 2014

Boundaries: Multiple sources; see metadata file 2019 - 2021

Public Land Survey System: BLM, 2018

Wetlands: FWS National Wetlands Inventory 1985 - 1985

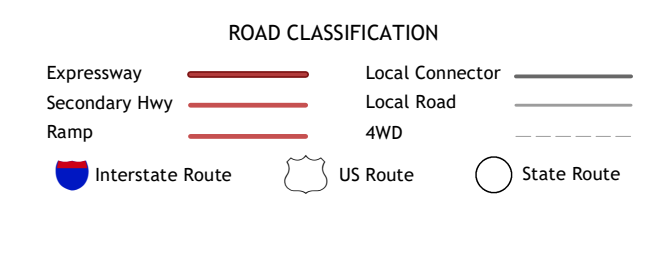
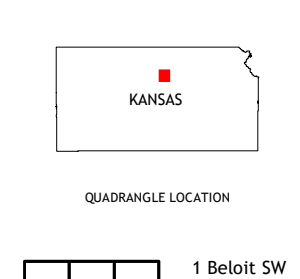
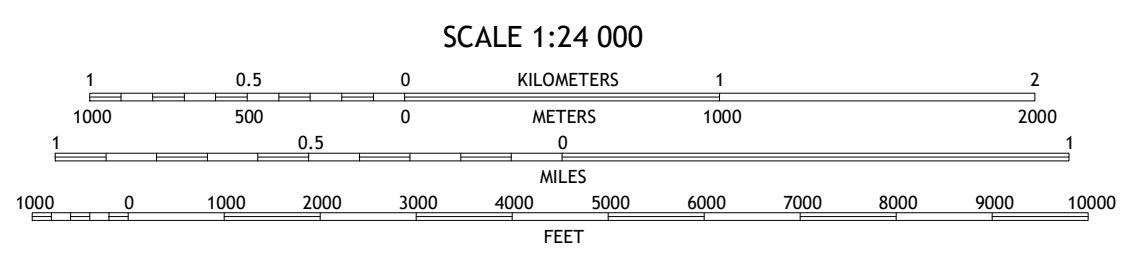
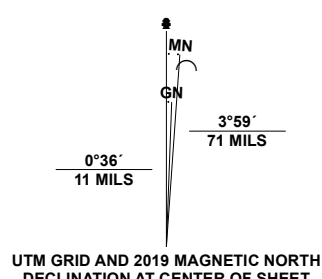


Table with 8 columns and 2 rows showing adjacent quadrangles: 1 Beloit SW, 2 Beloit SE, 3 Glasco SW, 4 Lincoln NW, 5 Ada, 6 Lincoln, 7 Shady Bend, 8 Tescott

BARNARD, KS 2022

